MASTER PLAN FOR KUTHUPARAMBA TOWN

MP/04 - II PROPOSED TRANSPORTATION NETWORK-2031





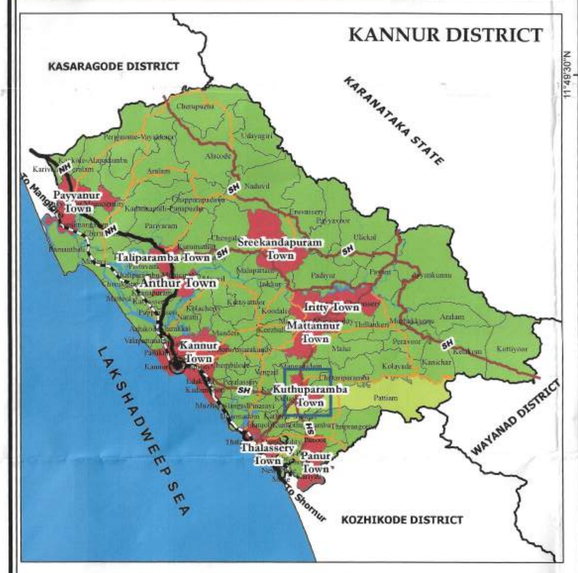

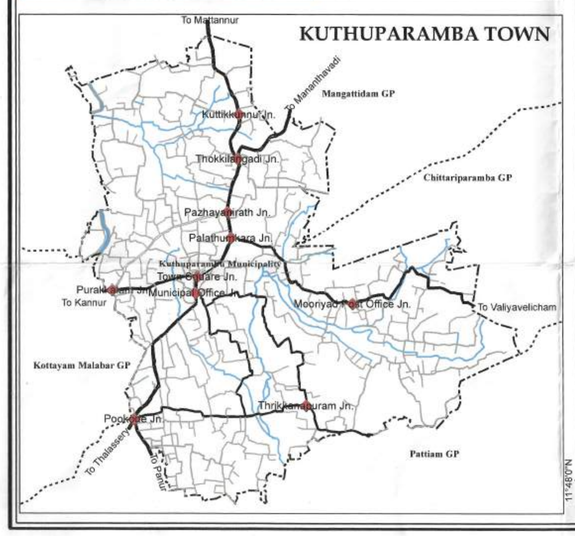

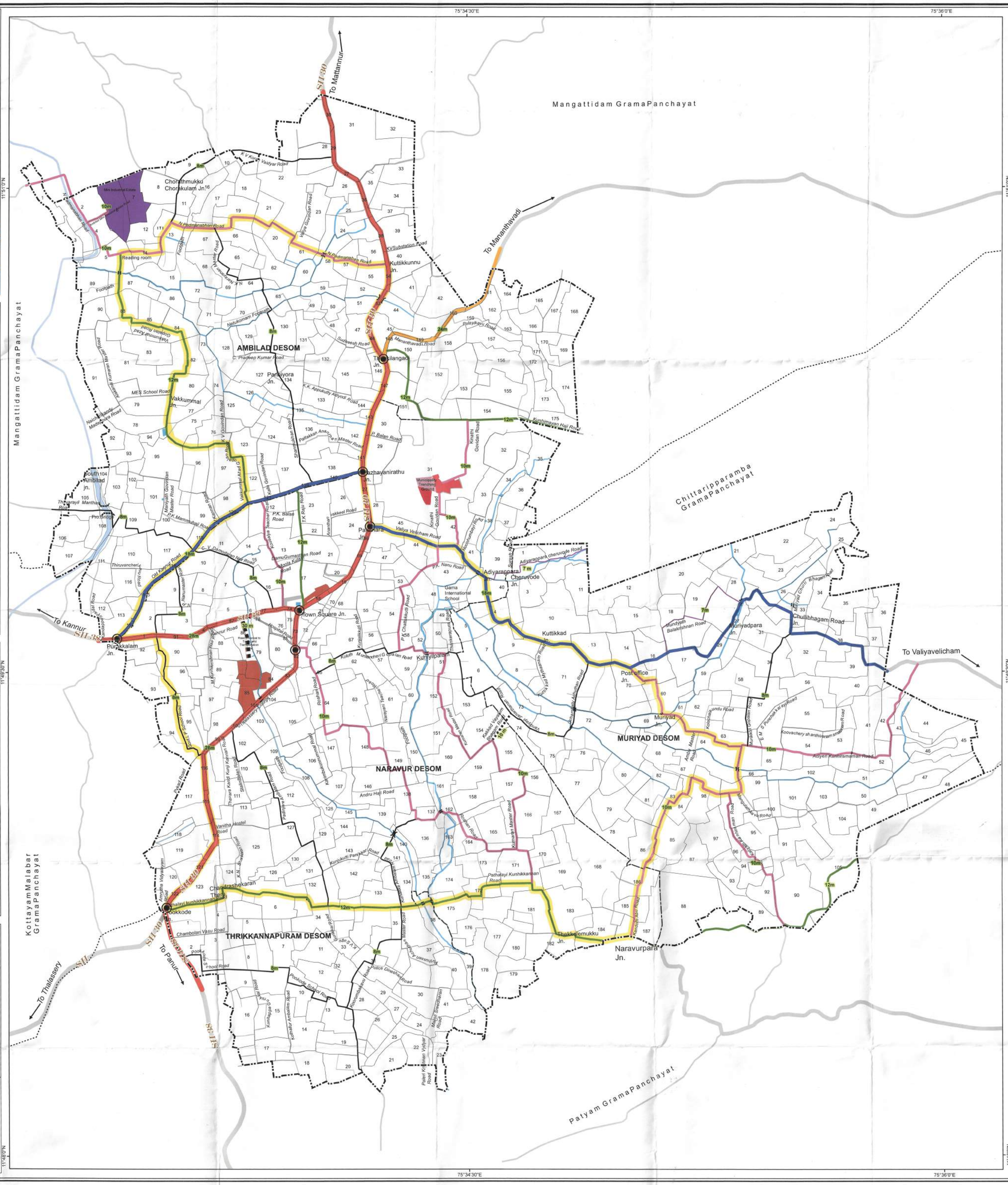

LEGEND

- Bridge
- Proposed Bridge
- Canal
- Scheme Boundary
- Panchayat Boundary
- Desom Boundary
- Survey Boundary
- Existing Road
- Water Bodies
- Traffic and Transportation
- Ring Road

Proposed Width (m)

- 28 m
- 24 m
- 18 m
- 12 m
- 10 m
- 8 m
- 7 m

Proposed Roads

- 30 m
- 10 m
- Proposed Intersection Improvement

0 0.25 0.5 1 Kilometers

Scale 1:8,000

N W E S

KUTHUPARAMBA MUNICIPALITY

AJI. K. R
MUNICIPAL SECRETARY
KUTHUPARAMBA
PEN - 839940
Secretary

MUNICIPAL OFFICE KUTHUPARAMBA

V. SUJATHA TEACHER
Chairperson
Koothuparamba Municipality
Mob : 9447902500
Chairman

LOCAL SELF GOVERNMENT DEPARTMENT (PLANNING)
KANNUR DISTRICT

Draftsman DEEPA A V

Assistant Town Planner RAJEEV. P.M. Assistant Town Planner

Deputy Town Planner

Town Planner P. RAVIKUMAR TOWN PLANNER

LOCAL SELF GOVERNMENT DEPARTMENT (PLANNING)
GOVERNMENT OF KERALA

Assistant Town Planner

Deputy Town Planner SINDHU RANI P.V Deputy Town Planner LSGD (Planning)

Town Planner GORMILA RAJ. U Town Planner

Senior Town Planner S. AJAY KUMAR Senior Town Planner Office of the Chief Town Planner, Local Self Government Dept., Planning Government of Kerala PEN: 877949

Chief Town Planner (Planning) H.PRASANTH Chief Town Planner (Planning) Local Self Govt Dept./Planning Government of Kerala

LOCAL SELF GOVERNMENT DEPARTMENT
GOVERNMENT OF KERALA

Dr. SHARMILA MARY JOSEPH IAS
Principal Secretary
Local Self Government Department
Government of Kerala
0471-2518001

Principal Secretary to Government