MASTER PLAN FOR PATTAMBI TOWN
PROPOSED ROAD NETWORK MAP- 2036--MP/03/II

INDIA



KERALA



PALAKKAD DISTRICT

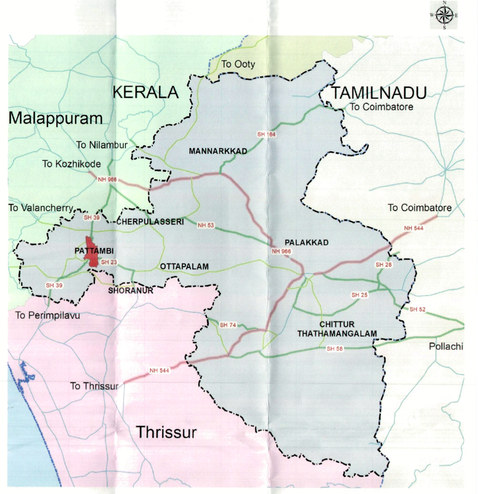

PATTAMBI TOWN

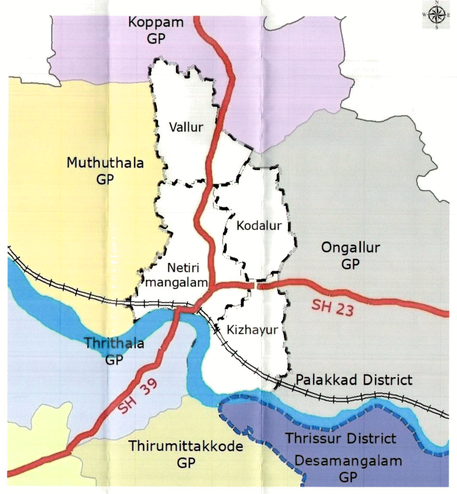

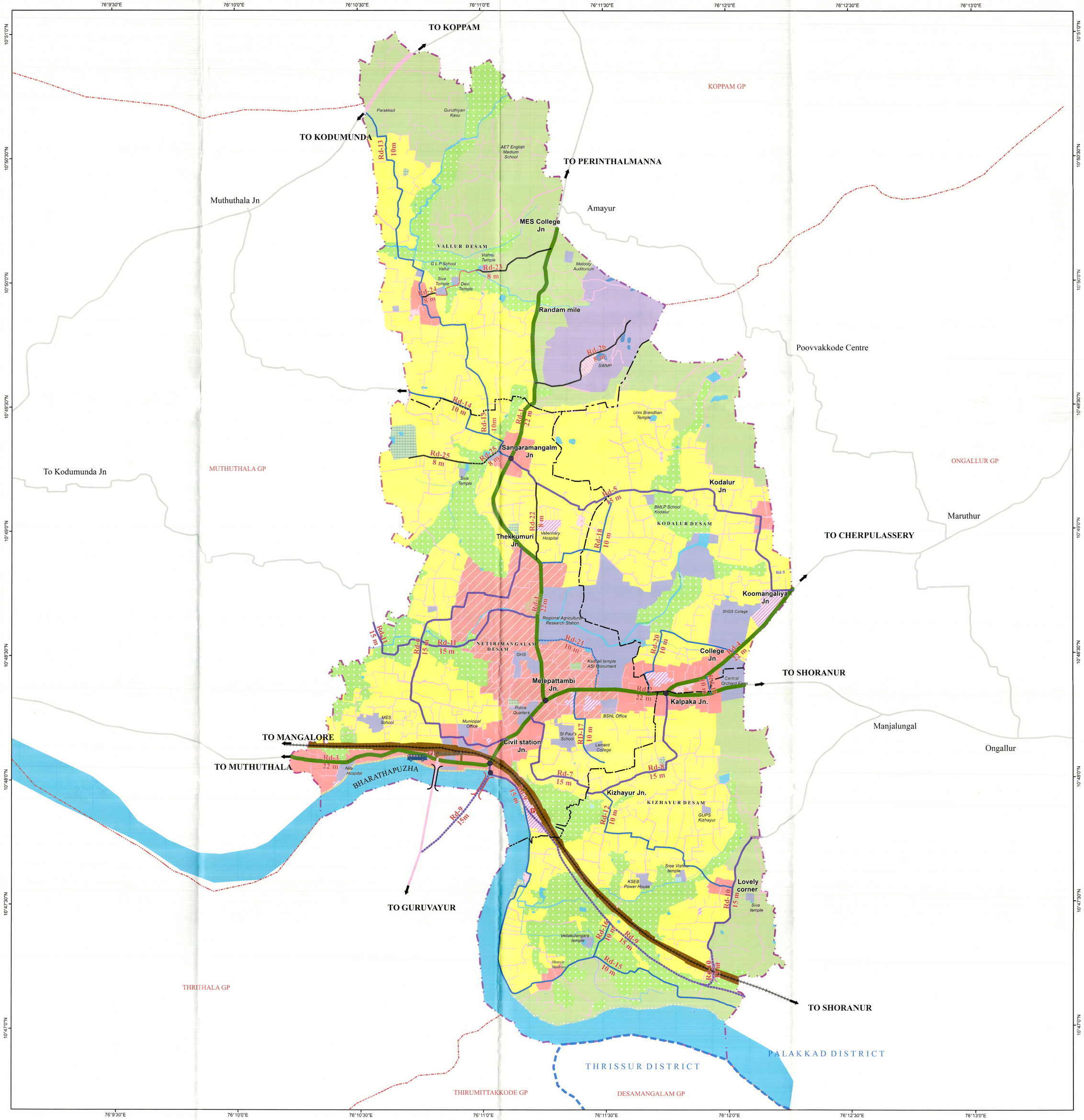

LEGEND

Widening Roads
- 22 m
- 15 m
- 10 m
- 8 m

Proposed Roads
- 22 m
- 15 m
- 10 m
- 8m
- Verdant Street
- Proposed Junctions
- Proposed Parking
- Existing Bridge
- Proposed Bridge
- Proposed ROB
- Existing Bus Stand
- Railway Land
- Water body
- Other Roads
- Railway Line
- Desam Boundary
- Municipal / Village Boundary
- Nearest LSG Boundary
- District Boundary

0 125 250 500 750 1,000 Meters

SCALE 1:10000

PATTAMBI MUNICIPALITY

Chairperson

Secretary

OFFICE OF THE CHIEF TOWN PLANNER (PLANNING) LSGD PLANNING THIRUVANANTHAPURAM

Assistant Town Planner

Deputy Town Planner

OFFICE OF THE TOWN PLANNER LSGD PLANNING, PALAKKAD

Draftsman

Assistant Town Planner

Deputy Town Planner

TOWN PLANNER

Town Planner

S.AJAYAKUMAR
Senior Town Planner
Office of the Chief Town Planner (Planning)
Local Self Government Dept., Planning
Government of Kerala
PEN: 377549

Senior Town Planner

H.PRASANTH
Chief Town Planner (Planning)
Local Self Govt Dept, Planning

CHIEF TOWN PLANNER (Planning)

LOCAL SELF GOVERNMENT DEPARTMENT

Dr. SHARMILA MARY JOSEPH IAS
PRINCIPAL SECRETARY TO
Government of Kerala