MASTER PLAN FOR NILAMBUR TOWN - 2034
PROPOSED ROAD NETWORK -2034

SCALE 1:10000

INDIA

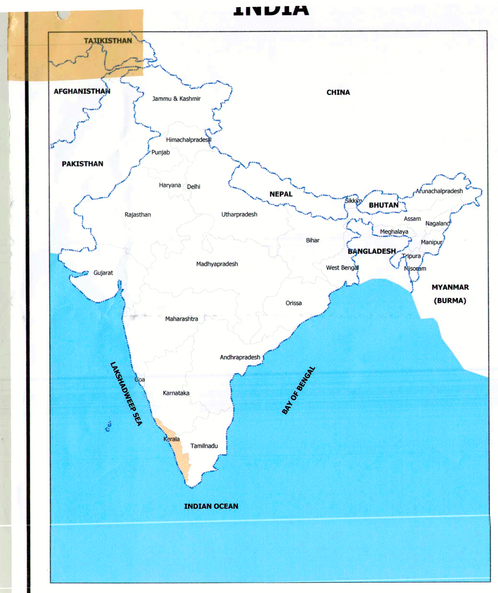

KERALA

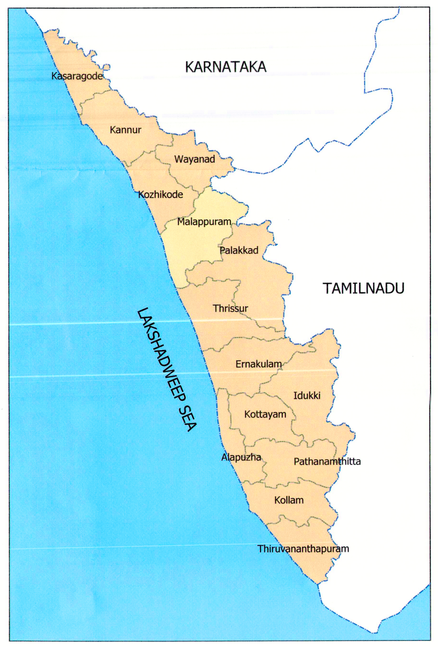

MALAPPURAM DISTRICT



NILAMBUR MUNICIPALITY

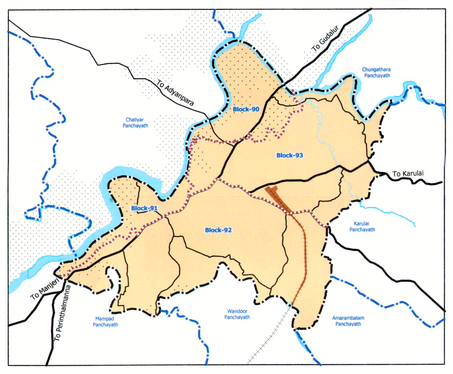

LEGEND

- Junctions
- Scheme Boundary
- Existing Road
- Nearest LSGs Boundary
- Block Boundary
- Railway Line
- Lift Irrigation Canals
- Outer Forest Region
- Forests
- Water body

Proposed Road Widening

- 7 M
- 10 M
- 12 M
- 16 M
- 24 M

Proposed New Roads

- 7 M
- 30 M

Proposed Land Use

- Traffic &Transportation

DEPARTMENT OF TOWN AND COUNTRY PLANNING	NILAMBUR MUNICIPALITY
OFFICE OF THE TOWN PLANNER MALAPPURAM	
Draftsman Assistant Town Planner Deputy Town Planner Town Planner	
OFFICE OF THE CHIEF TOWN PLANNER THIRUVANANTHAPURAM	
Assistant Town Planner Deputy Town Planner Town Planner Senior Town Planner Additional Chief Town Planner Chief Town Planner (Planning)	Municipal Chairperson Secretary

C.K. Sabithamini TP (Planning)

JAYAKUMAR Senior Town Planner Office of the Chief Town Planner Thiruvananthapuram

GIGI GEORGE CHIEF TOWN PLANNER (PLANNING)

Palmini Gopinath Chairperson Nilambur Municipality

LOCAL SELF GOVERNMENT DEPARTMENT

Secretary LSGD (Urban) i/c