MASTERPLAN FOR CHERPULASSERY TOWN
PROPOSED ROAD LAY OUT-2036 --MP / 02 / II



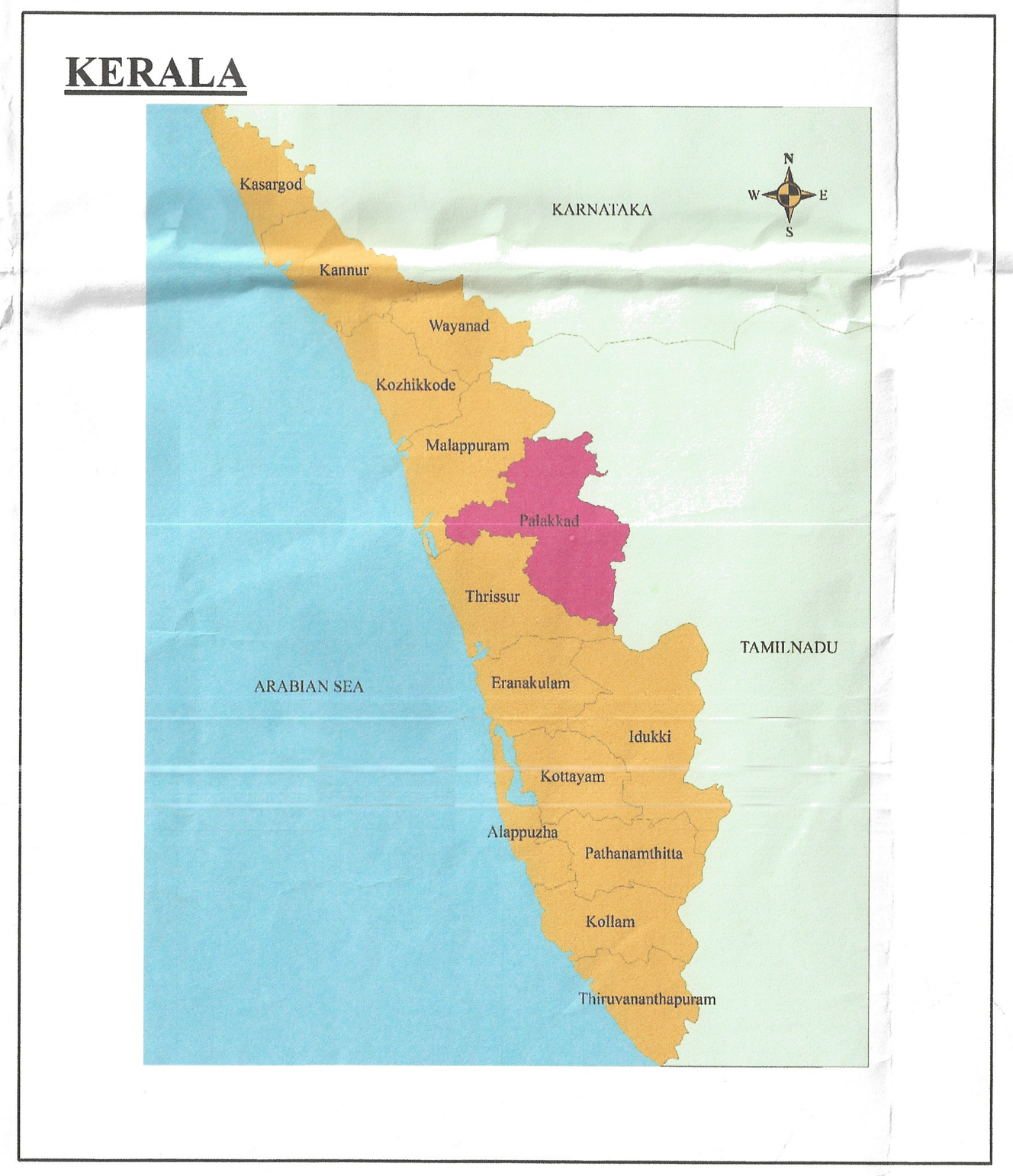

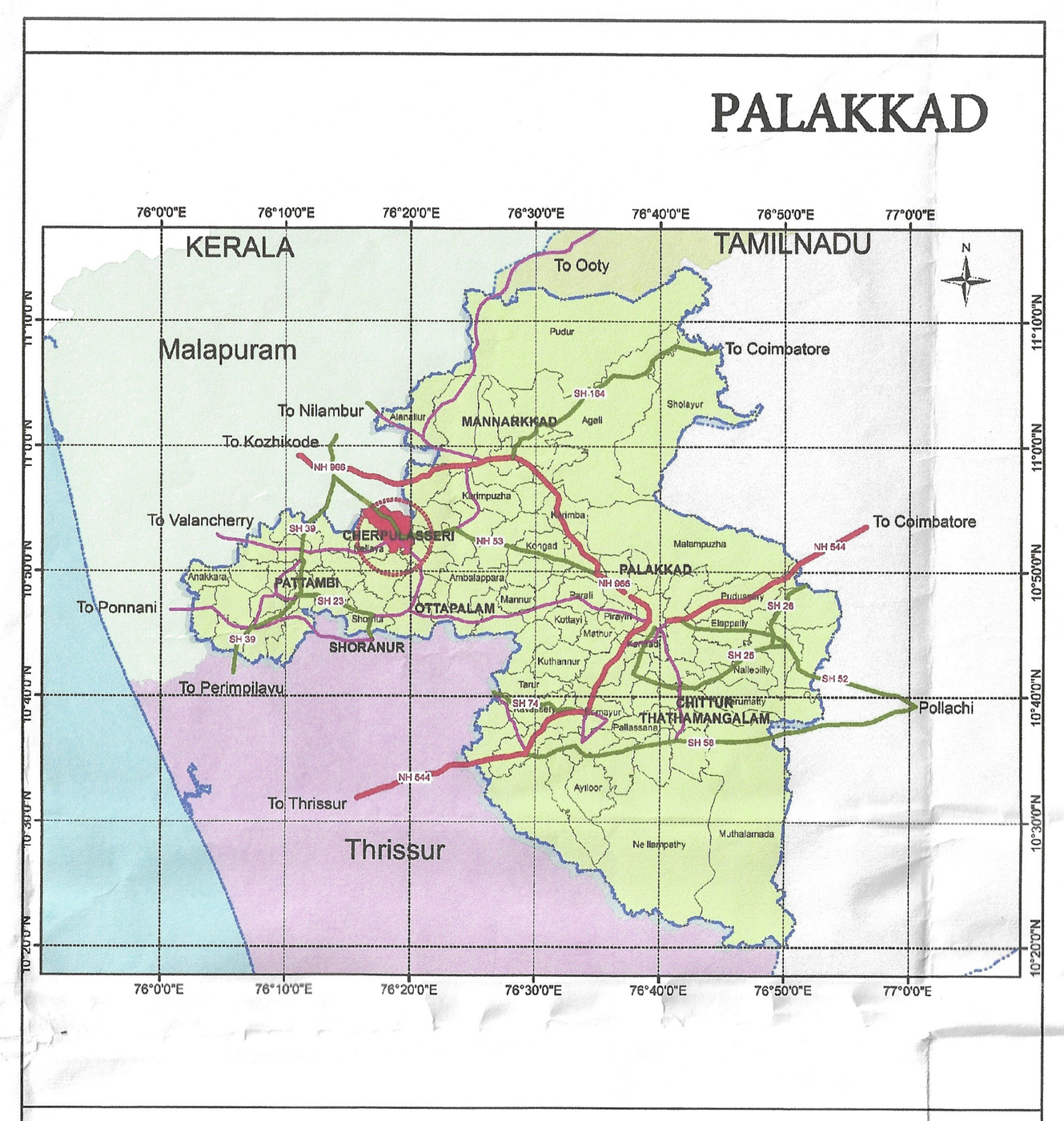

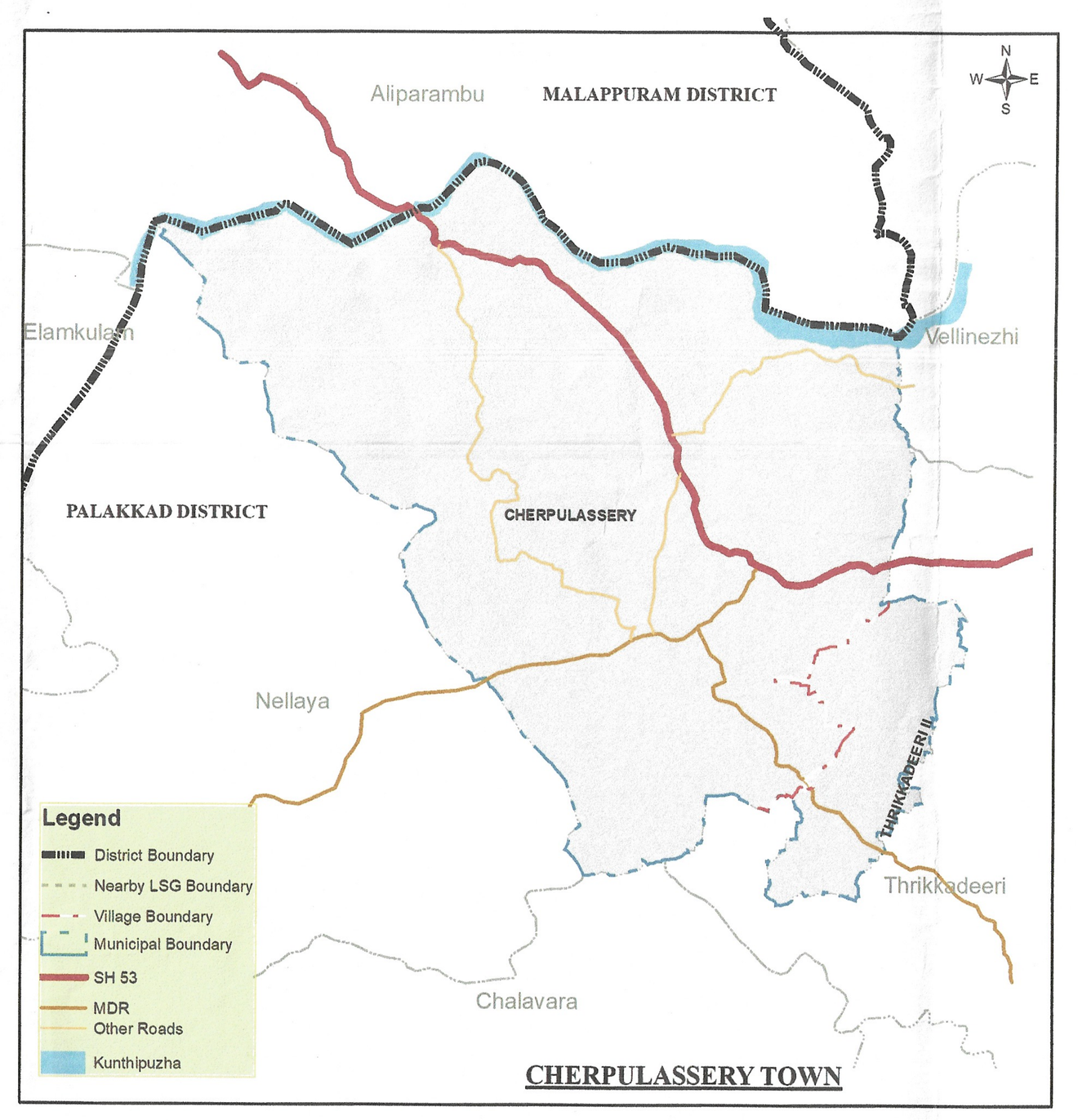

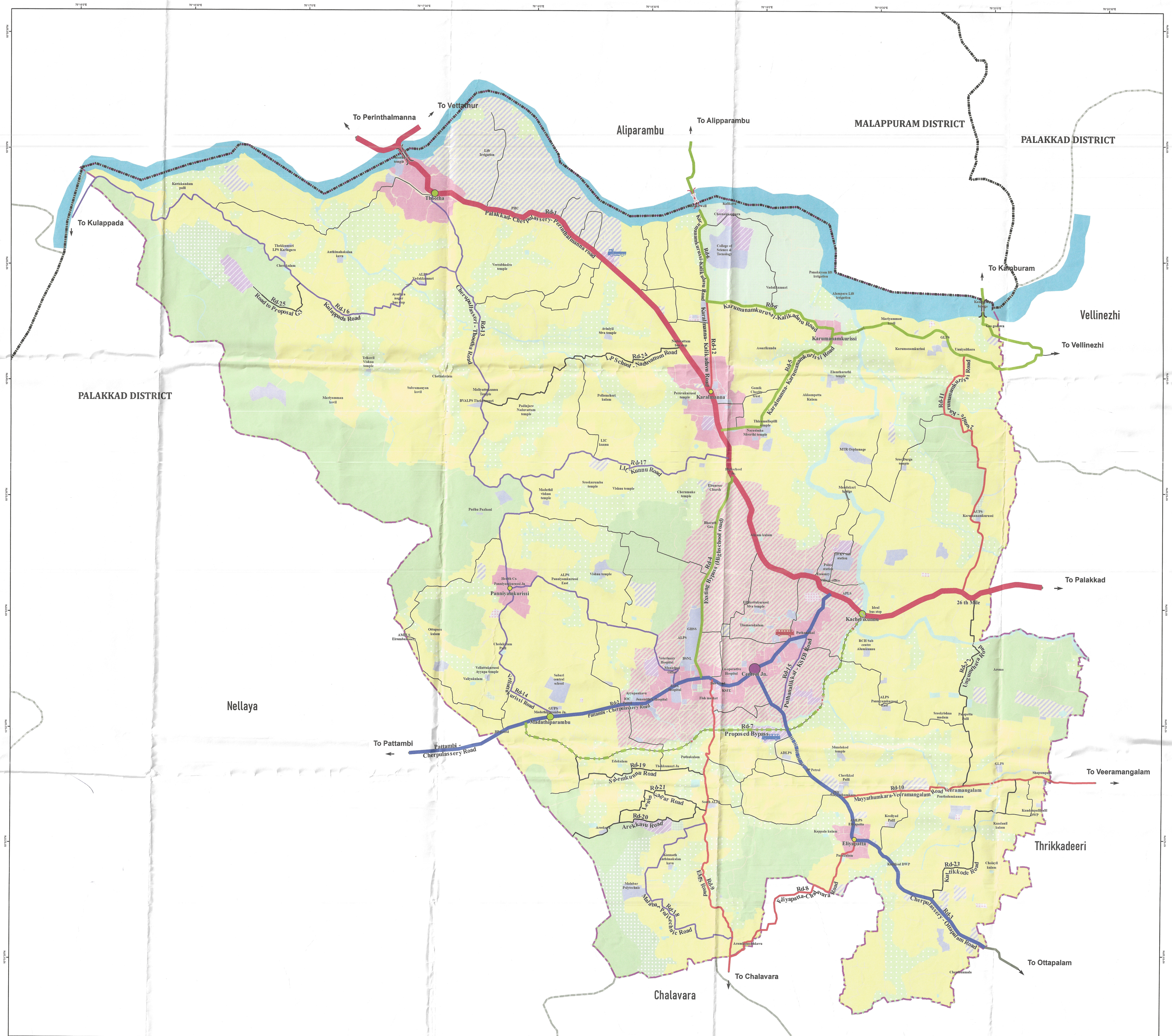

Legend

Proposed Nodes
- First Order
- Second Order
- Third Order
- Bus stand
- Proposed Bus stand
- Proposed Truck Terminal
- Existing Bridges
- Proposed Bridges/Culverts
- Other Roads
- Waterbody
- Municipal Boundary
- Panchayath Boundary
- District Boundary

Widening Roads
- 23m
- 18m
- 15m
- 12m
- 10m
- 8m

New Roads
- Proposed 18m
- Proposed 15m
- Proposed 8m

SCALE : 1:10000

0 125 250 500 750 1000 Meters

CHERPULASSERY MUNICIPALITY

Secretary

Chairperson

LOCAL SELF GOVERNMENT DEPARTMENT (PLANNING) PALAKKAD

Draftsman

Assistant Town Planner

Deputy Town Planner

TOWN PLANNER

LOCAL SELF GOVERNMENT DEPARTMENT (PLANNING) GOVERNMENT OF KERALA

Assistant Town Planner

Deputy Town Planner

Town Planner

Senior Town Planner

CHIEF TOWN PLANNER (Planning)

LOCAL SELF GOVERNMENT DEPARTMENT GOVERNMENT OF KERALA

Special Secretary to Government