MASTER PLAN FOR PATTAMBI TOWN
PROPOSED LAND USE MAP-2036-MP/03/I

25/10/2023



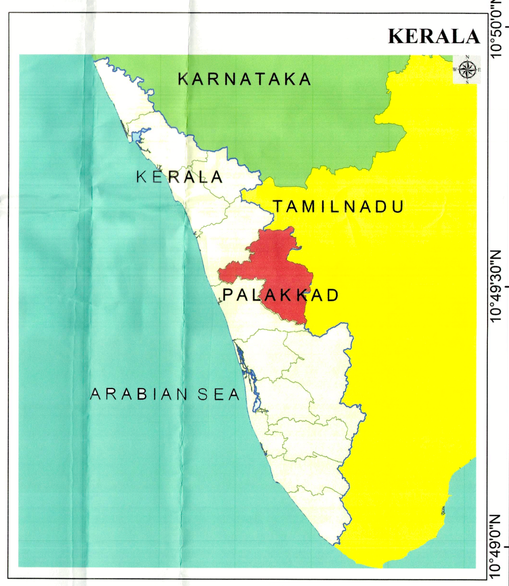

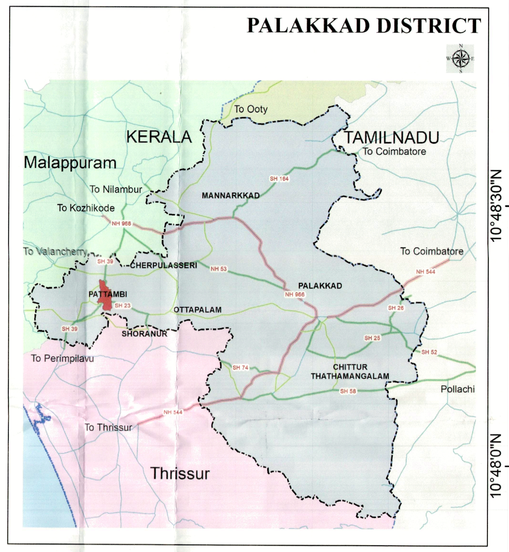

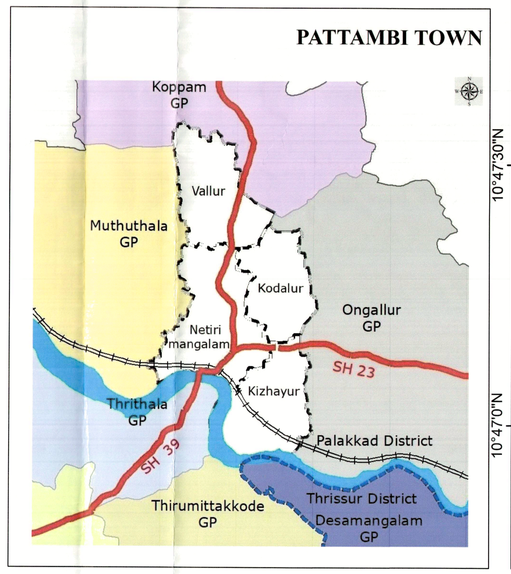

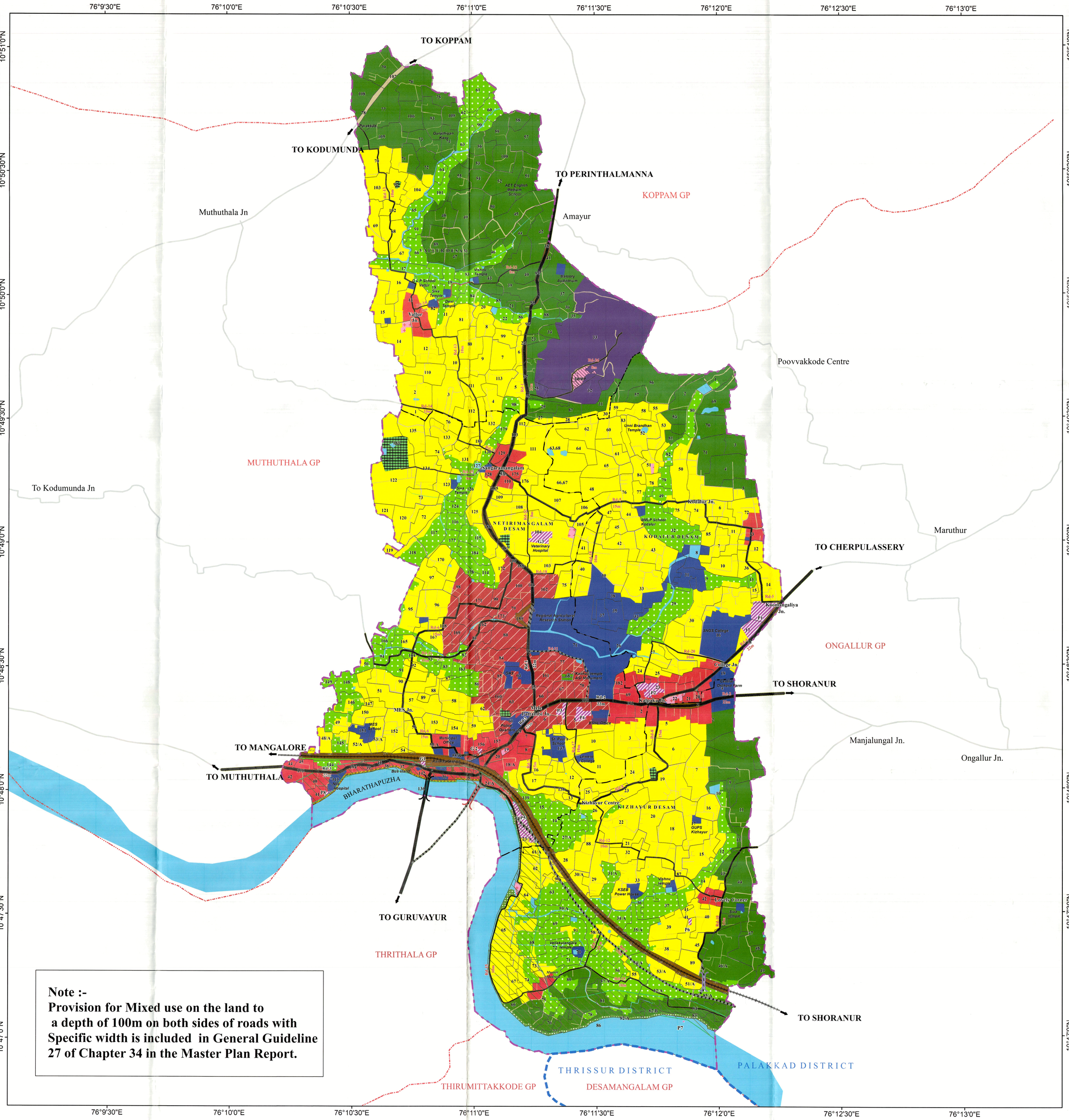
76°9'30"E
76°10'0"E
76°10'30"E
76°11'0"E
76°11'30"E
76°12'0"E
76°12'30"E
76°13'0"E
10°51'0"N
10°50'30"N
10°50'0"N
10°49'30"N
10°49'0"N
10°48'30"N
10°48'0"N
10°47'30"N
10°47'0"N
TO KOPPAM
TO KODUMUNDA
TO PERINTHALMANNA
KOPPAM GP
Muthuthala Jn
Amayur
Poovvakkode Centre
MUTHUTHALA GP
To Kodumunda Jn
Maruthur
TO CHERPULASSERY
ONGALLUR GP
TO SHORANUR
Manjalungal Jn.
Ongallur Jn.
TO MANGALORE
TO MUTHUTHALA
BHARATHAPUZHA
TO GURUVAYUR
THRITHALA GP
TO SHORANUR
THRISSUR DISTRICT
PALAKKAD DISTRICT
THIRUMITTAKKODE GP
DESAMANGALAM GP
NETIRIMANGALAM DESAM
KODALUR DESAM
KIZHAYUR DESAM
Kizhayur Centre
Nadathur Jn.
Kulappully Jn.
College Jn.
Nooranganaliya Jn.
ME Jn.
Vallur Jn.
Regional Agricultural Research Station
Veterinary Hospital
KSEB Power House
Govt. Weaver Training Centre
Govt. Weaver Service Centre
Govt. Weaver Co-operative Farm
Govt. Weaver Dyeing Centre
Govt. Weaver Production Centre
Govt. Weaver Sales Centre
Govt. Weaver Training