MASTERPLAN FOR CHERPULASSERY TOWN
PROPOSED LAND USE MAP-2036 --MP / 02 / I

INDIA



KERALA



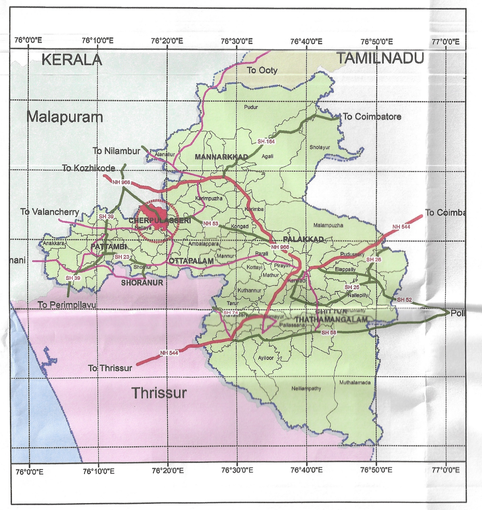

CHERPULASSERY

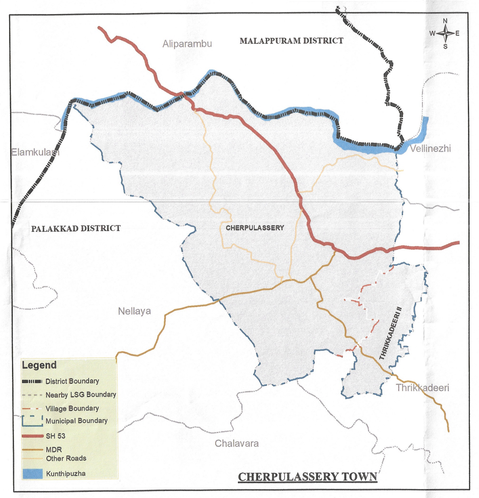

CHERPULASSERY TOWN

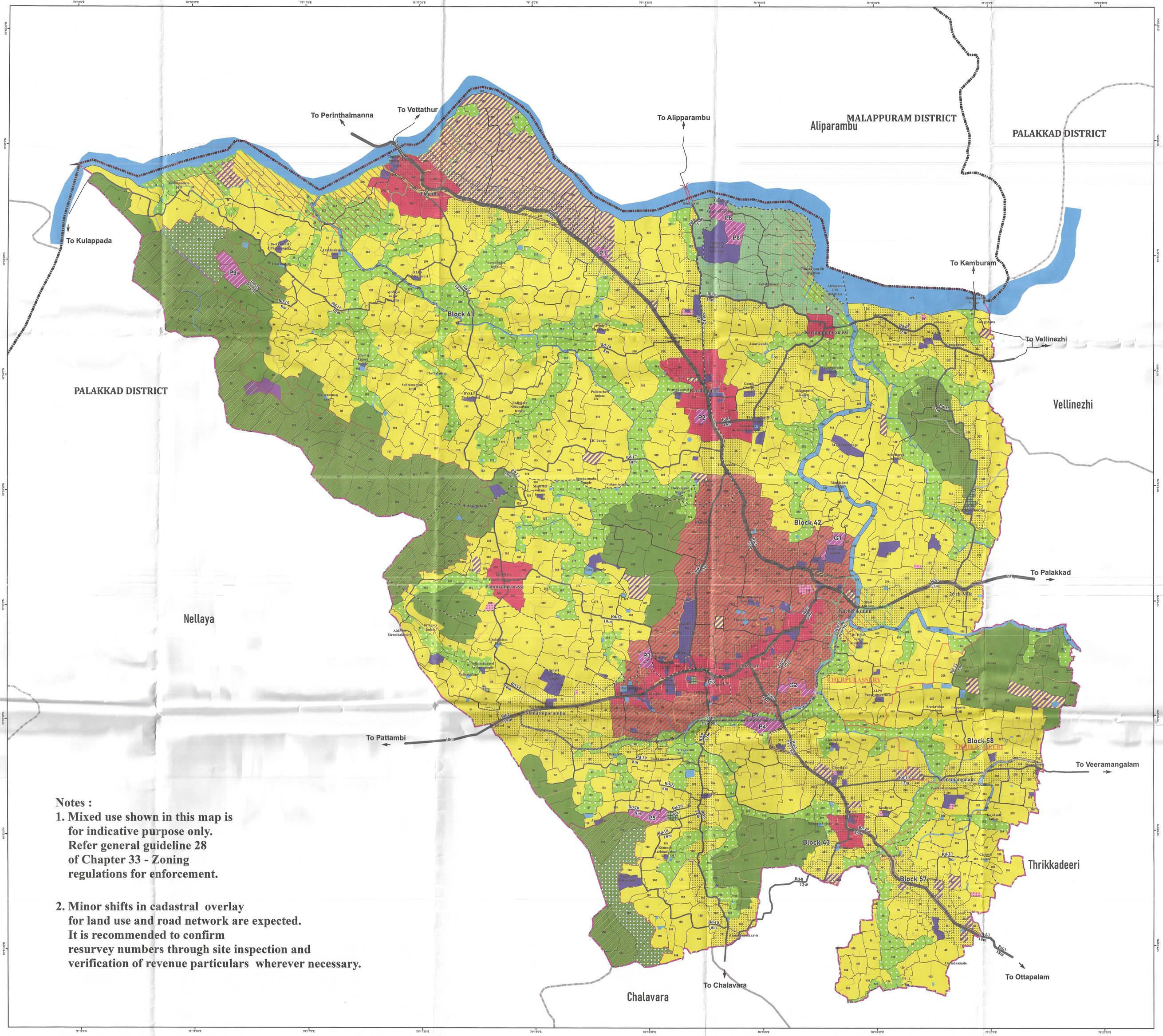

Notes :

1. **Mixed use shown in this map is for indicative purpose only. Refer general guideline 28 of Chapter 33 - Zoning regulations for enforcement.**

2. **Minor shifts in cadastral overlay for land use and road network are expected. It is recommended to confirm resurvey numbers through site inspection and verification of revenue particulars wherever necessary.**

Legend

- Residential Zone
- Commercial Zone
- Future Urban Zone
- Industrial Zone
- Industrial Mix Zone
- Public and semi public Zone
- Tourism Development Zone
- Recreational Zone
- Traffic and Transportation Zone
- Land Reserved for Road
  - Existing Roads
  - Roads to be Widened
  - New Roads
- Dry Agriculture Zone
- Wet Agriculture Zone
- Forest
- Crematorium and Burial Grounds
- Water body Zone
- Special Zones
- Flood Prone Area (as overlay)
- Landslide Prone Area (as overlay)
- Mixed Use (as overlay)

- Survey Boundary
- Block Boundary
- Village Boundary
- Municipal Boundary
- Panchayath Boundary
- District Boundary

Bridges/Culverts
- Existing
- Proposed

- Other Roads

SCALE : 1:10000

0 125 250 500 750 1000 Meters

CHERPULASSERY MUNICIPALITY

Secretary

Chairman

LOCAL SELF GOVERNMENT DEPARTMENT (PLANNING) PALAKKAD

Draftsman

Assistant Town Planner

Deputy Town Planner

TOWN PLANNER

LOCAL SELF GOVERNMENT DEPARTMENT (PLANNING) GOVERNMENT OF KERALA

Assistant Town Planner

Deputy Town Planner

Town Planner

Senior Town Planner

CHIEF TOWN PLANNER
(Planning)

LOCAL SELF GOVERNMENT DEPARTMENT GOVERNMENT OF KERALA

Special Secretary to Government