MASTER PLAN FOR KASARAGOD TOWN 2031 (VARIATION)
PROPOSED LANDUSE MAP

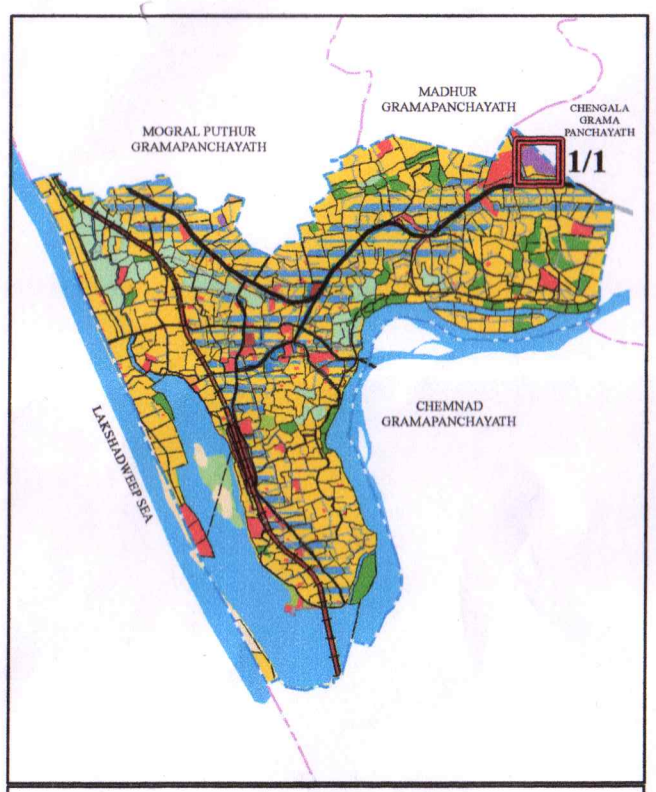

KEY MAP INDICATING AREA UNDER VARIATION

LEGEND

- Municipal Boundary
- Panchayat Boundary
- Village Boundary
- Ward Boundary
- Survey Boundary
- 888 Survey Number
- Existing Road
- Railway Line

Proposed Land Use

- Commercial
- Dry Agriculture
- Environmentally Sensitive Area
- Hazardous
- Industrial
- Mixed Zone (Residential & Commercial)
- Park and Open Space
- Public and Semi Public
- Residential
- River/ Waterbody
- Sandy Soil
- Traffic and Transportation
- Wet Agriculture

- Proposed width of road (45m)
- Proposed road
- Proposed bridge

Scale 1:2500

0 25 50 100 Meters

N

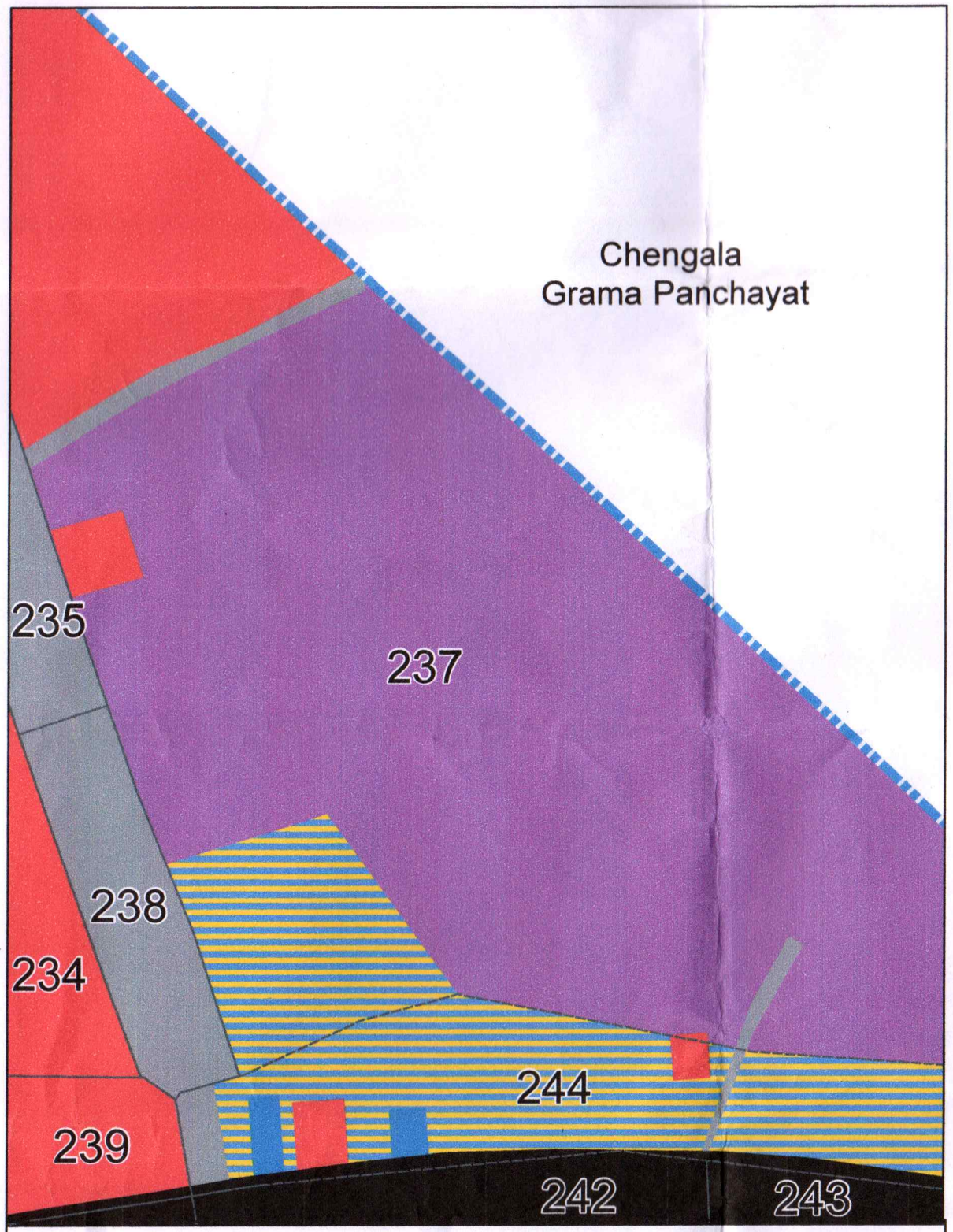

PART MAP (1/1) OF MASTER PLAN
(Sanctioned vide G.O.(Ms) No.17/2020/LSGD dt. 23/01/2020)

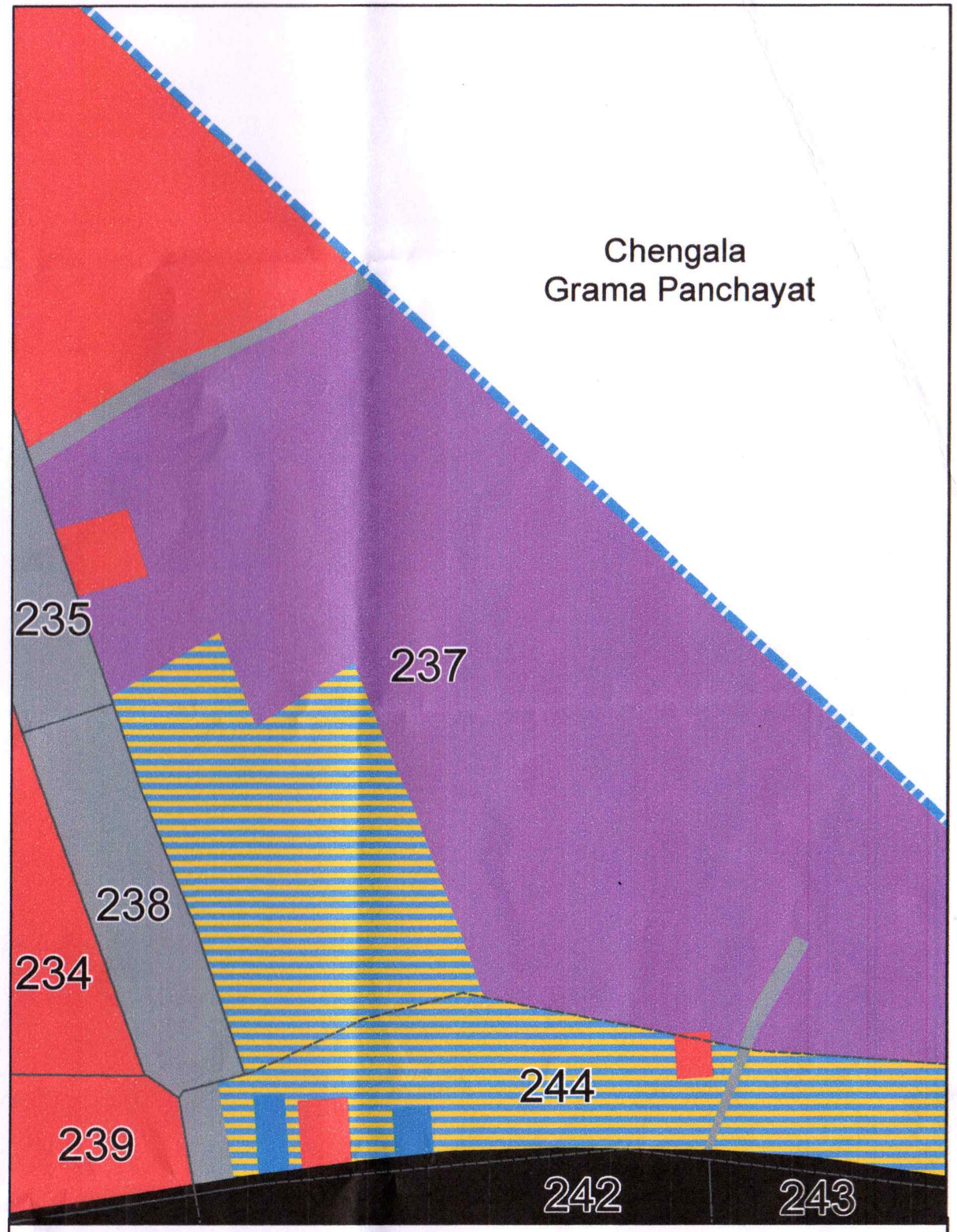

PART MAP (1/1) OF MASTER PLAN AFTER VARIATION

KASARAGOD MUNICIPALITY	OFFICE OF THE TOWN PLANNER KASARAGOD DISTRICT	OFFICE OF THE CHIEF TOWN PLANNER THIRUVANANTHAPURAM	LOCAL SELF GOVERNMENT DEPARTMENT
Secretary	Draughtsman	Deputy Town Planner	Sarada Muraleedharan IAS
Chairman	Assistant Town Planner	Senior Town Planner	ADDITIONAL CHIEF SECRETARY TO GOVERNMENT
	Deputy Town Planner	Town Planner	
	Town Planner	Chief Town Planner (Planning)	