MASTER PLAN FOR MATTANNUR TOWN

PROPOSED LAND USE - 2031

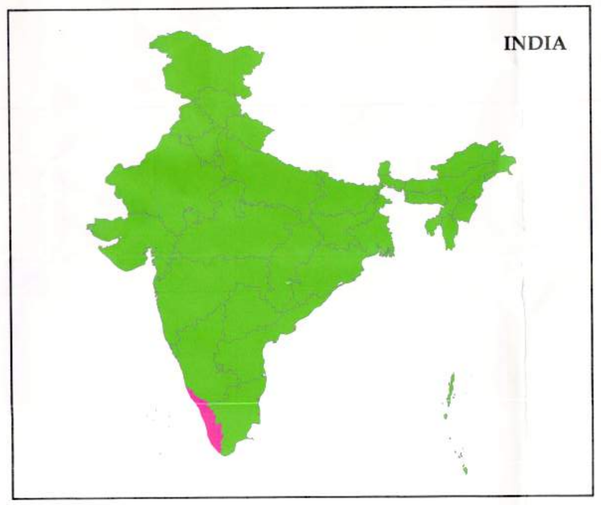

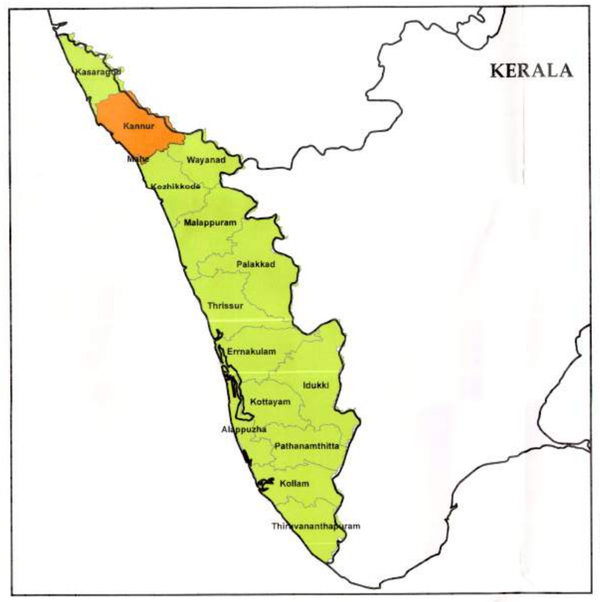

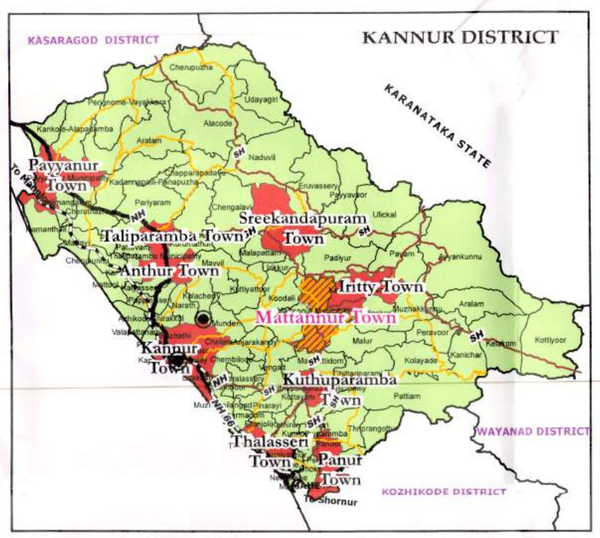

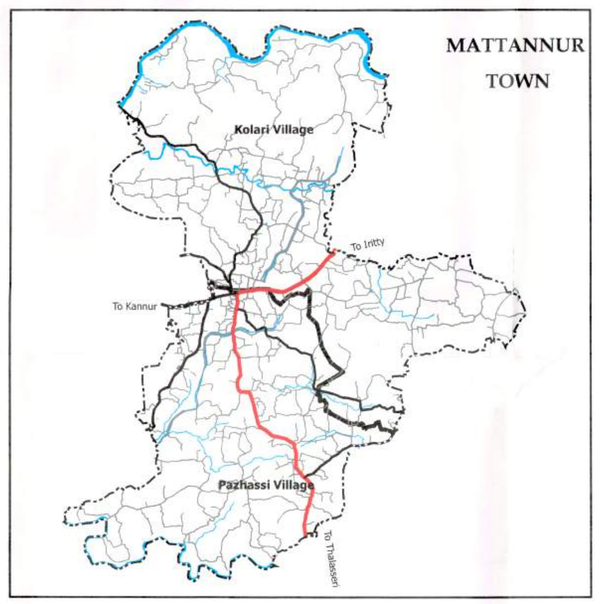

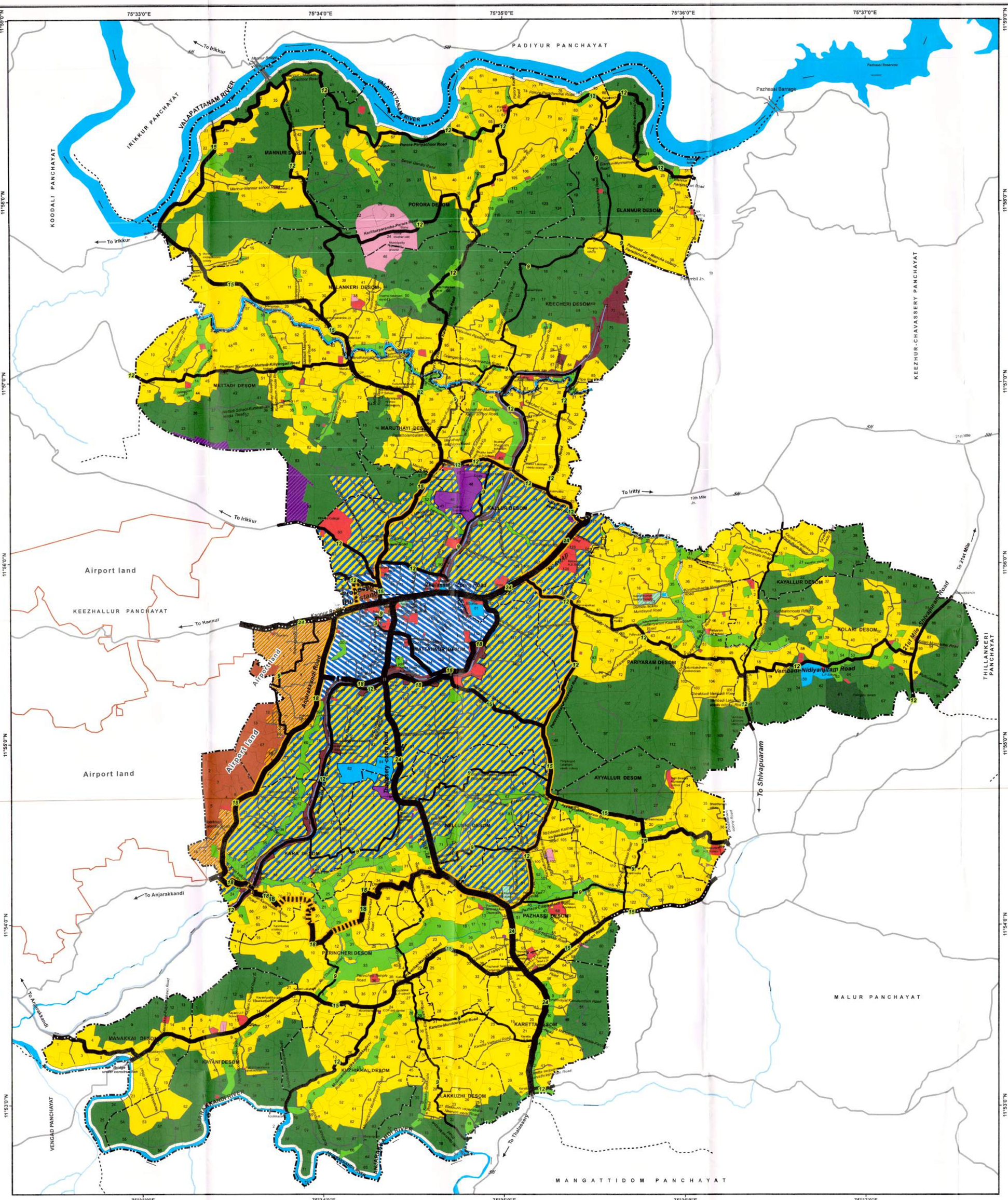

LEGEND

Built-Up Zone
- Central Business District (CBD)
- Residential Mix Zone
- Residential Zone
- Public & Semi public Zone
- Industrial Zone
- Traffic & Transportation Zone
- Heritage Zone

Green Zone
- Park and Open space
- Buffer Zone or Green belt
- Forest & Sacred groves
- Paddy Field
- Dry Agriculture Zone
- Canal land (Irrigation Dept.)
- Water bodies

Special Zone
- Export and Allied Zone
- Hazardous Zone
- KINFRA Industrial Park
- Municipal Boundary
- Desom Boundary
- Panchayat Boundary
- Survey Boundary
- Canal
- Canal (Cut & Cover)

Proposed Width of Roads
- 24 m
- 18 m
- 15 m
- 12 m
- 9 m
- Ring Road
- Proposed Road
- 6 m Widening for all other Municipal Roads
- Existing Roads (Surrounding Panchayats)

0 0.5 1 2 Kilometers

SCALE 1:15,000

N W E S

DEPARTMENT OF TOWN & COUNTRY PLANNING

Office of the Town Planner (KANNUR)

Draftsman

Assistant Town Planner

Deputy Town Planner

Town Planner

Office of the Chief Town Planner (THIRUVANANTHAPURAM)

Assistant Town Planner

P.G. Pradeep Kumar, Hon. ATP (Planning)

Deputy Town Planner

Town Planner

Senior Town Planner

J. JAYAKUMAR
Senior Town Planner
Office of the Chief Town Planner
Thiruvananthapuram

Chief Town Planner (Planning)

GISI GEORGE
CHIEF TOWN PLANNER (PLANNING)

MATTANNUR MUNICIPALITY	LOCAL SELF GOVERNMENT DEPARTMENT
Chairman	Secretary to Government
Secretary	Dr. D. ASHOK, Secretary to Govt. of Kerala, Local Self Govt. (Urban) Department, Secretariat, Thiruvananthapuram - 695001, Ph: 0471 2333307, 2517214