MASTER PLAN FOR KUTHUPARAMBA TOWN

MP/03 –(MODIFIED) I PROPOSED LAND USE MAP 2031





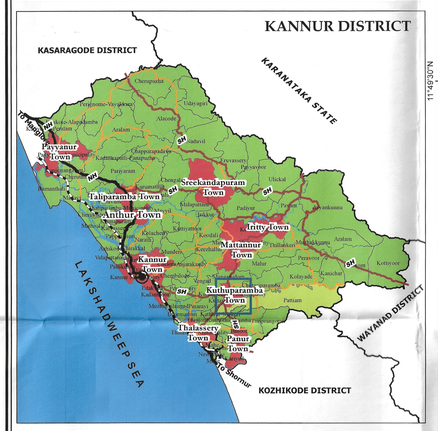

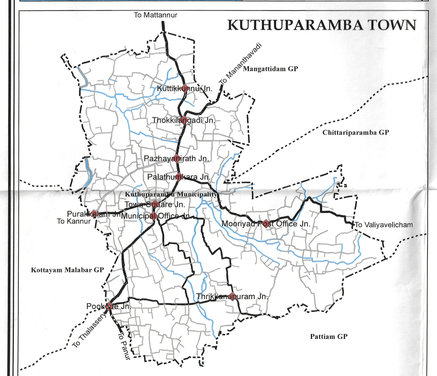

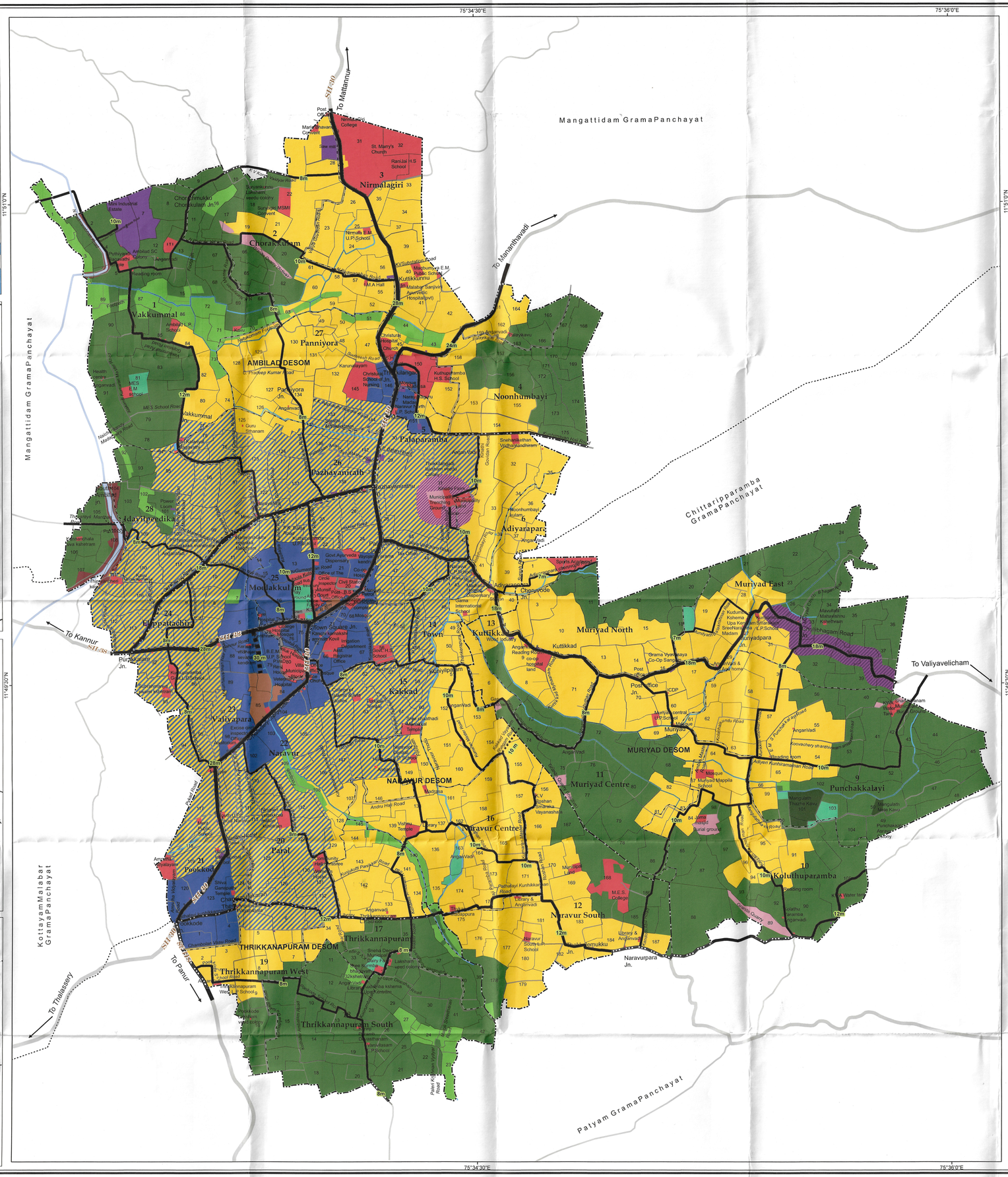

LEGEND

- Proposed Bridge
- Canal
- Scheme Boundary
- Panchayat Boundary
- Desom Boundary
- Ward Boundary
- Survey Boundary
- Existing Road

Proposed Width of Roads

- 28 m
- 24 m
- 18 m
- 12 m
- 10 m
- 8 m
- 7 m

Proposed New Roads

- 30 m
- 10 m

- Residential Zone
- Residential Mix Zone
- Commercial Zone
- Industrial Zone
- Public & semi public Zone
- Traffic and Transportation Zone
- Dry Agriculture Zone
- Paddy Field/Low lying area
- Hazardous Zone
- Park & Open space
- Canal Land
- Water Bodies
- Sacred groves
- Buffer Zone for Trenching Ground
- Industrial Promotion Zone

0 0.25 0.5 1 Kilometers

Scale 1:8,000

N W E S

KUTHUPARAMBA MUNICIPALITY

A.R. K. R
MUNICIPAL SECRETARY
KUTHUPARAMBA
PEN - 839040
Secretary

MUNICIPAL OFFICE KUTHUPARAMBA

V. SUJATHA TEACHER
Chairperson
Koothuparamba Municipality
Mob : 9447502500
Chairman

LOCAL SELF GOVERNMENT DEPARTMENT (PLANNING)
KANNUR DISTRICT

Draftsman — DEEPA A.V

Assistant Town Planner — SREEJEV. P.M. Assistant Town Planner

Deputy Town Planner — SUMA JISHNUDAS, B.Tech Deputy Town Planner

Town Planner — P. RAVIKUMAR TOWN PLANNER

LOCAL SELF GOVERNMENT DEPARTMENT (PLANNING)
GOVERNMENT OF KERALA

Assistant Town Planner

Deputy Town Planner — SINDHU RANI P.V Deputy Town Planner LSGD (Planning) — 3/1/24

Town Planner — OORMILA RAJ. U Town Planner — 03/01/24

Senior Town Planner — S. AJAY KUMAR Senior Town Planner Office of the Chief Town Planner (Planning) Local Self Government Dept., Planning Government of Kerala PEN: 377549

Chief Town Planner (Planning) — H.PRASANTH Chief Town Planner (Planning) Local Self Govt Dept-Planning Government of Kerala — 03/01/2024

LOCAL SELF GOVERNMENT DEPARTMENT
GOVERNMENT OF KERALA

Dr. SHARMILA MARY JOSEPH IAS
Principal Secretary
Local Self Government Department
Thiruvananthapuram, Kerala, PH: 0471-2518005

Principal Secretary to Government