MASTER PLAN FOR ERATTUPETTA TOWN-2037

PROPOSED LAND USE MAP

SCALE - 1:5000

0 — 1 km

N



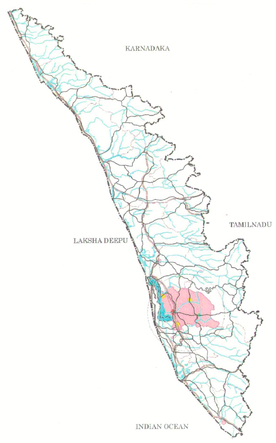

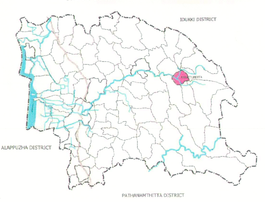

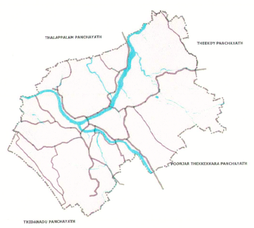

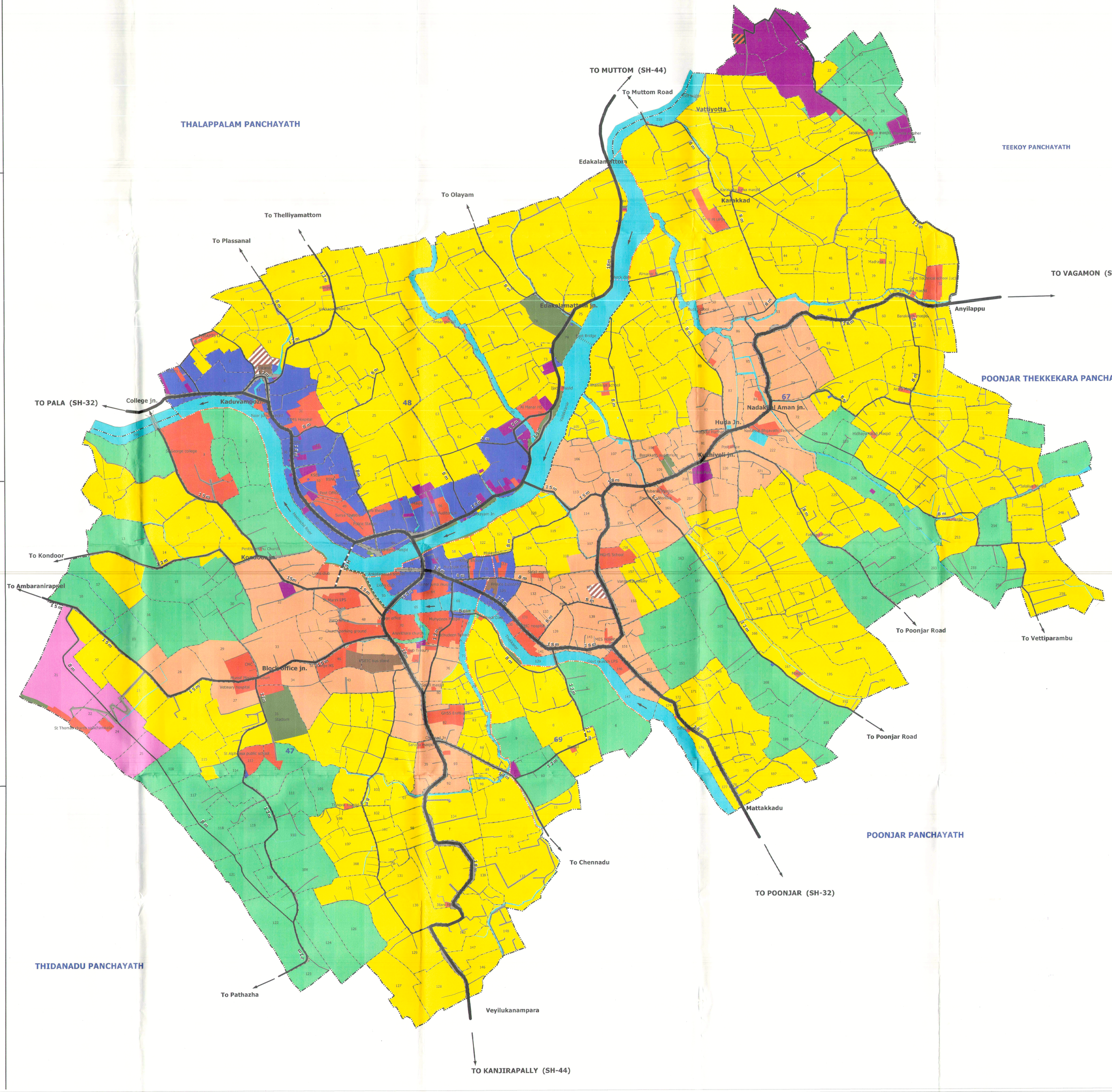

LEGEND

- SCHEME BOUNDARY
- BLOCK BOUNDARY
- SURVEY BOUNDARY
- 18M WIDE ROAD
- 15M WIDE ROAD
- 12M WIDE ROAD
- 8M WIDE ROAD
- EXISTING ROADS
- PROPOSED ROADS
- PROPOSED FOOT PATH
- PROPOSED FOOT BRIDGE
- RESIDENTIAL ZONE
- COMMERCIAL ZONE
- MULTI FUNCTIONAL ZONE
- PUBLIC & SEMI PUBLIC ZONE
- INDUSTRIAL ZONE
- TRAFFIC & TRANSPORTATION ZONE
- PROPOSED TRANSPORTATION ZONE
- PARK & OPEN SPACE
- SOLID WASTE MANAGEMENT ZONE
- DRY AGRICULTURE ZONE
- TOURISM PROMOTION ZONE
- WATER BODY

DEPARTMENT OF TOWN AND COUNTRY PLANNING	MUNICIPALITY
Office Of The Town Planner Kottayam	Chairman
Draftsman:	
Assistant Town Planner:	
Deputy Town Planner:	Secretary
Town Planner: SUJA MATHAI Town Planner, Kottayam	

OFFICE OF THE CHIEF TOWN PLANNER

Assistant Town Planner:

Deputy Town Planner:

Town Planner:

Senior Town Planner: JAYAKUMAR Senior Town Planner Office of the Chief Town Planner Thiruvananthapuram

Chief Town Planner (Planning): GIGI GEORGE

LOCAL SELF GOVERNMENT DEPARTMENT

Principal Secretary to Government

Principal Secretary
Local Self Government Department
Government Secretariat
Thiruvananthapuram.