VARKALA MASTER PLAN 2041
PROPOSED LANDUSE MAP
MODULE - 7

Block Number - (59,119,122,123,125,126,127,128,129, 130,131,132,133,134,145,187,192)

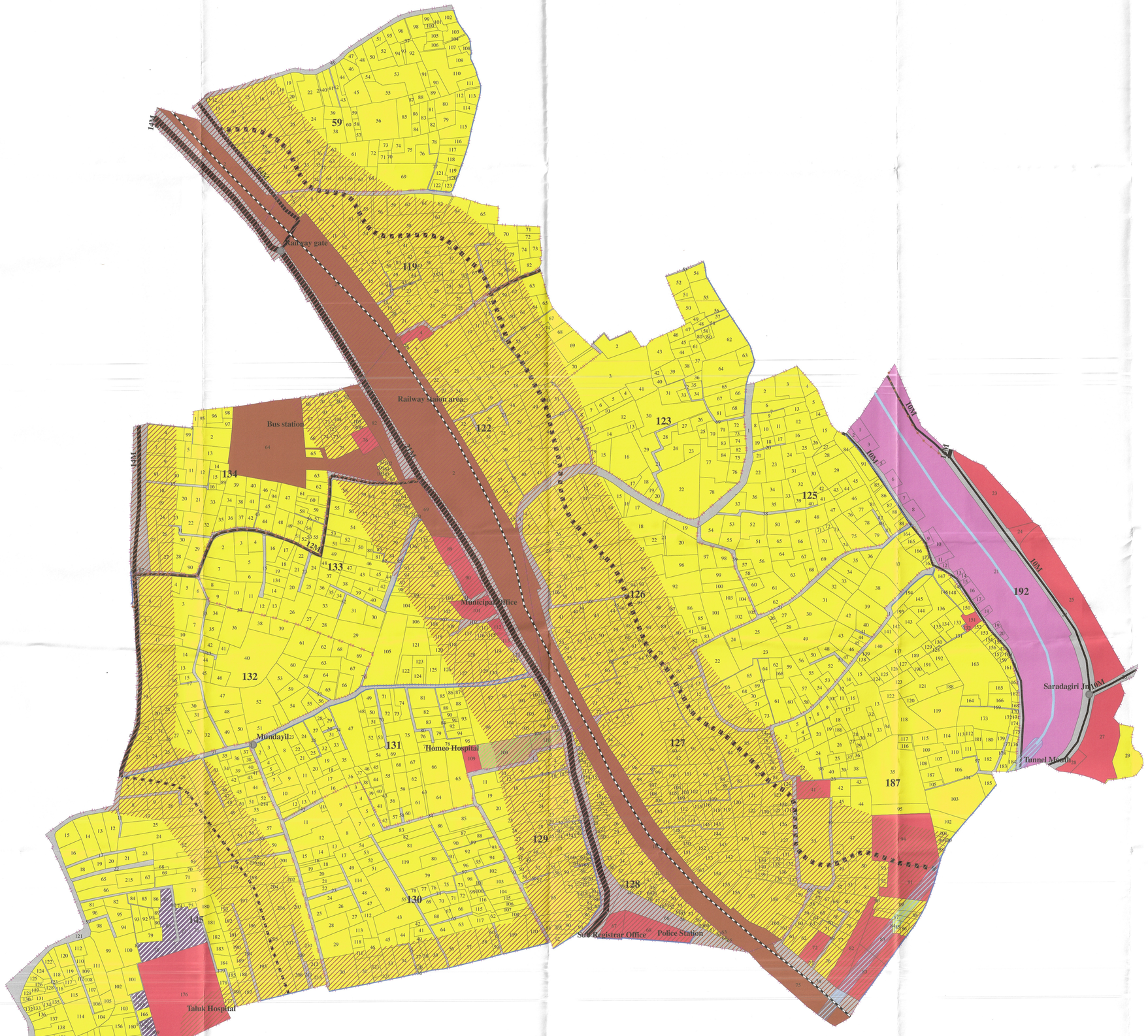

Legend

- Junctions
- Underpass
- Existing bridge proposed for widening
- Proposed Bridges
- Existing ROB proposed for widening
- Proposed Rail Overbridge
- Survey Boudary
- Municipal Boundary
- Block boundary
- Natural Drains
- TS Canal
- Walkways
- Railway

Land Reserved for Road Widening (width in metres) #

- 8
- 10
- 12
- 14
- 21

Land Reserved for New roads (width in metres)#

- 8
- 14
- 15

Proposed Landuse

- Residential Zone
- Industrial Zone
- Public & Semipublic Zone
- Mixed Zone (Residential & Agriculture)
- Tourism Zone
- Multi Functional Zone
- Traffic & Transportation Zone
- Roads
- Water bodies
- Agricultural Zone
- Tourism Promotion Zone
- Special Zone : Beach Park
- Special Zone : Civic Centre
- Special zone A : Proposed Eco Park
- Special zone B : Proposed Hospital Expansion Area
- Special zone C-Special Development Zone
- Mixed Zone
- Buffer Zone

1.മോഡ്യൂൾ മാപ്പും നിർദ്ദിഷ്ട ഭൂവിനിയോഗ മാപ്പും (MP/02) തമ്മിൽ ഏതെങ്കിലും വൈരുദ്ധ്യം വരുന്ന സാഹചര്യത്തിൽ നിർദ്ദിഷ്ട ഭൂവിനിയോഗ മാപ്പിന് (MP/02) പ്രാമുഖ്യം ഉണ്ടായിരിക്കുന്നതാണ്.

2. # The proposed road width indicated in the map is not to scale.

SCALE 1:2500

0 0.1 0.2 0.4 0.6 0.8 KM

N

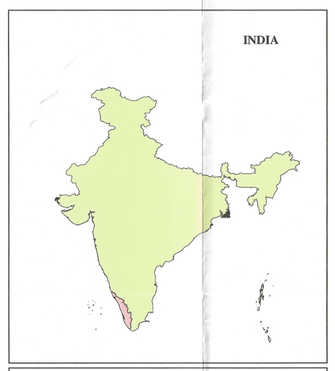

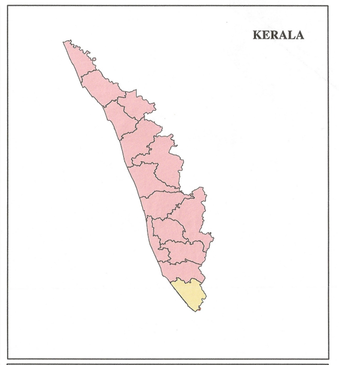

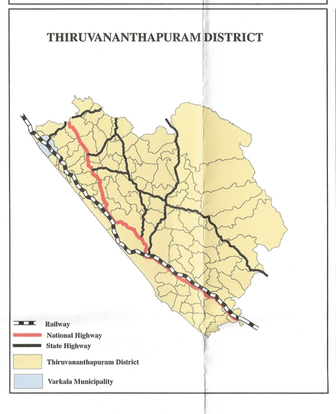

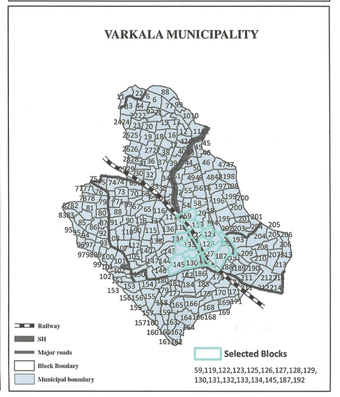

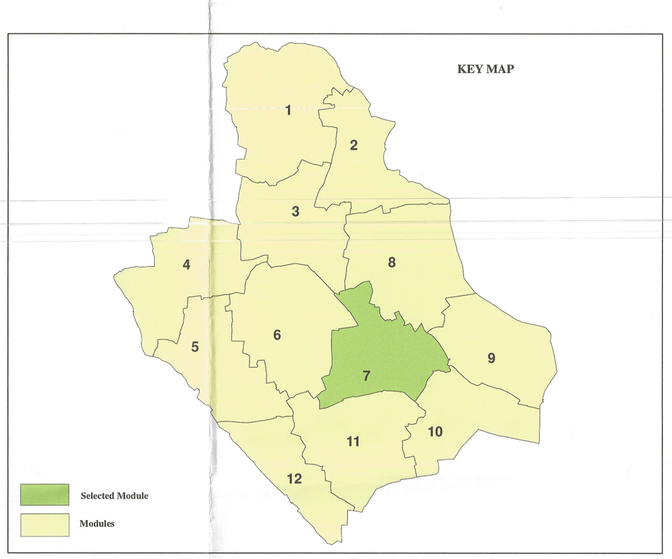

VARKALA MUNICIPALITY

SECRETARY — CHAIRPERSON

LOCAL SELF GOVERNMENT DEPARTMENT (PLANNING WING), DISTRICT OFFICE THIRUVANANTHAPURAM

DRAFTSMAN

ASSISTANT TOWN PLANNER

DEPUTY TOWN PLANNER — TOWN PLANNER

LOCAL SELF GOVERNMENT DEPARTMENT (PLANNING WING), PRINCIPAL DIRECTORATE

ASSISTANT TOWN PLANNER

DEPUTY TOWN PLANNER

TOWN PLANNER

SENIOR TOWN PLANNER — CHIEF TOWN PLANNER (PLANNING)

LSGD, GOVERNMENT OF KERALA

Anupama.T.V IAS
Special Secretary
Local Self Government Department

SPECIAL SECRETARY TO GOVERNMENT