MASTER PLAN
FOR
KODUNGALLUR TOWN

MP01
Existing Land Use Map - 2012

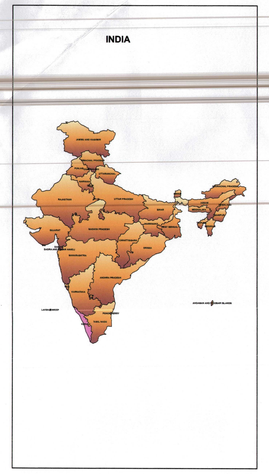

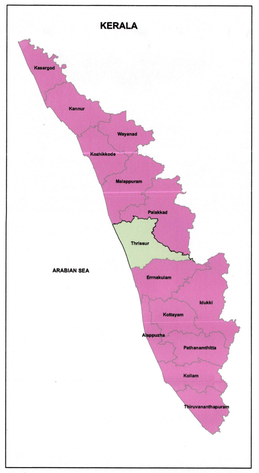

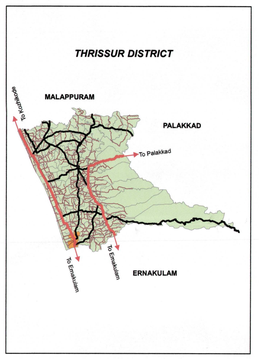

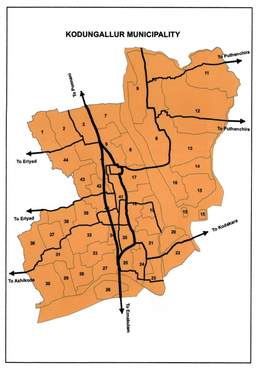

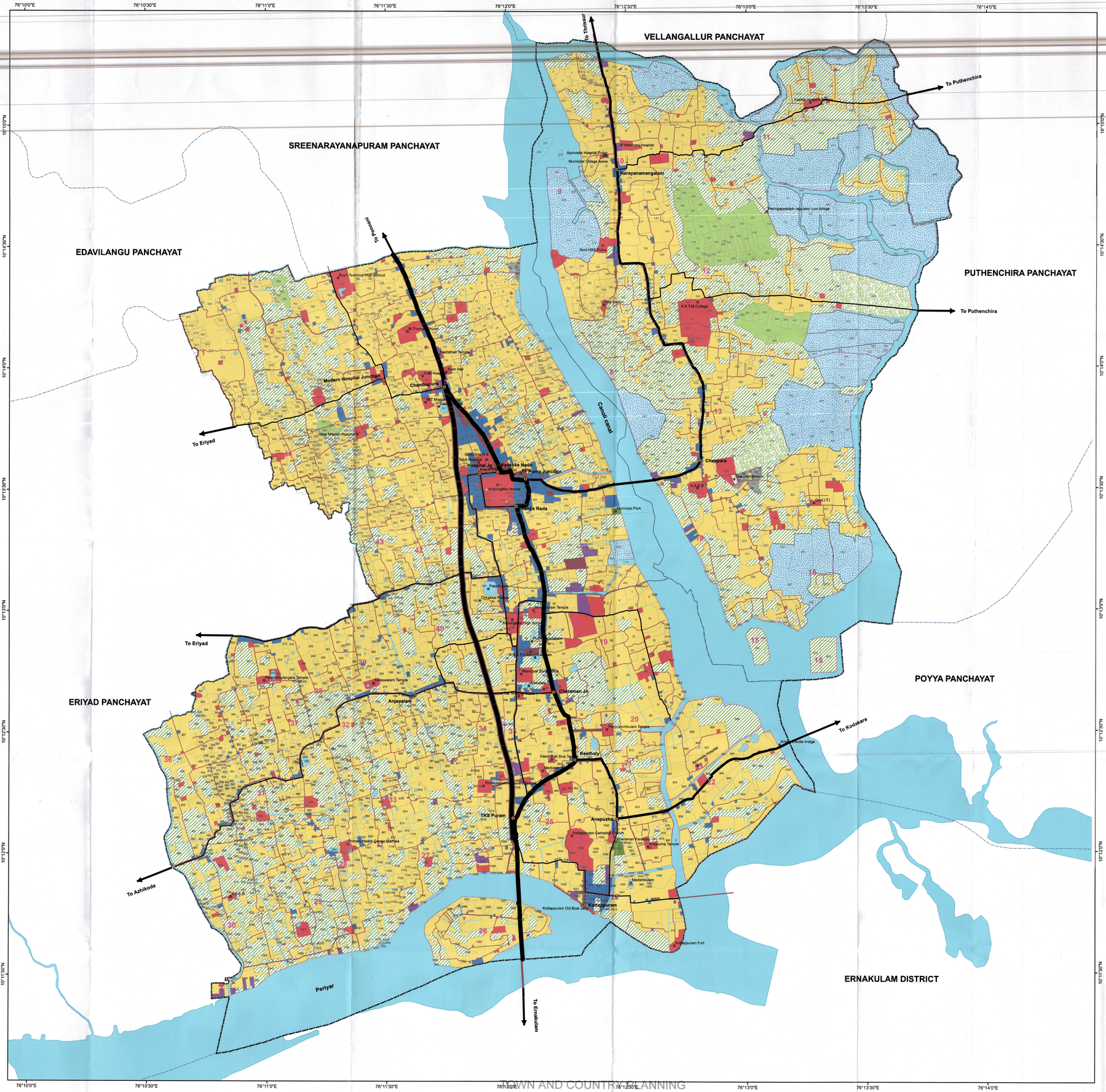

Legend

- Municipal boundary
- Village boundary
- Ward boundary
- Survey boundary
- National Highway
- State Highway
- Major District Roads
- Other roads
- Junction
- Residential
- Commercial
- Industrial
- Public & Semipublic
- Transportation
- Park & open spaces
- Dry Agriculture
- Paddy
- Wet Land (Pokkali)
- Mangroves
- Marshy land
- Waterbodies

N

SCALE - 1: 10000

0 150 300 600 900 1,200 Meters

DEPARTMENT OF TOWN AND COUNTRY PLANNING		KODUNGALLUR MUNICIPALITY
Office Of The Town Planner Thrissur		
Draughtsman		
Assistant Town Planner		
Deputy Town Planner		MUNICIPAL CHAIRPERSON
Town planner		
Office Of The Chief Town Planner Thiruvananthapuram		
Town Planner		
Senior Town planner		
Additional Chief Town Planner		MUNICIPAL SECRETARY
Chief Town Planner		
LOCAL SELF GOVERNMENT DEPARTMENT		PRINCIPAL SECRETARY TO GOVERNMENT

TOWN AND COUNTRY PLANNING