MASTER PLAN FOR PATTAMBI TOWN EXISTING LANDUSE MAP -- MP/01





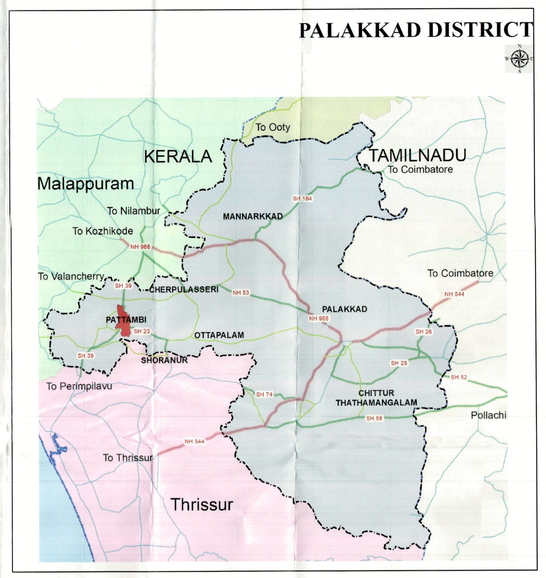

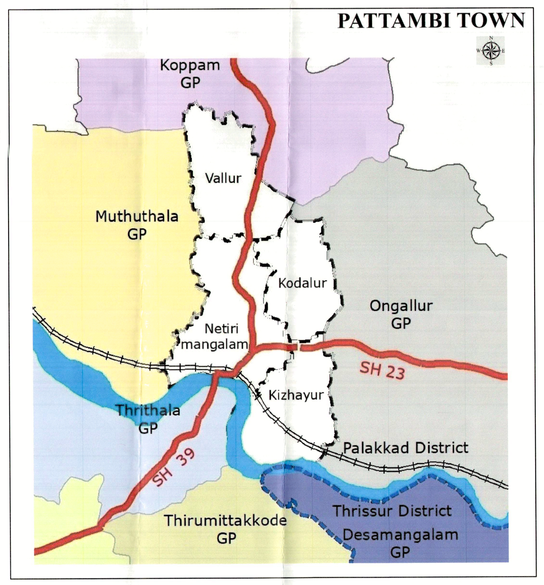

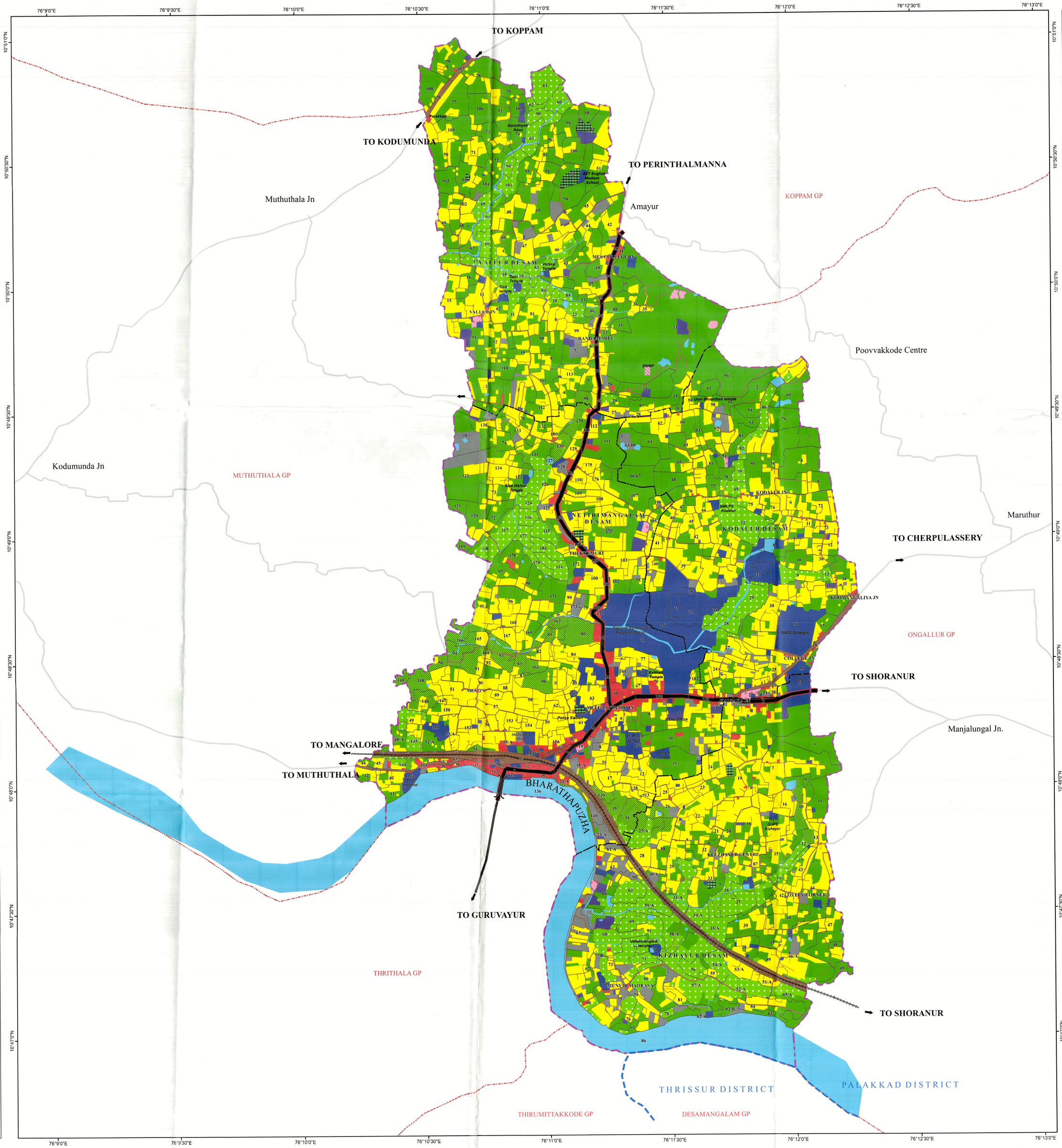

LEGEND

- Residential
- Commercial
- Industrial
- Public and Semipublic
- Park and Open spaces
- Paddy
- Paddy Without Cultivation
- Dry Agriculture
- Cremation and Burial ground
- Traffic and Transportation
- Dumping Yard
- Quarry
- Vacant
- Waterbody
- Survey Boundary
- Desam Boundary
- Municipal / Village Boundary
- Nearest LSG Boundary
- District Boundary

Roads

- SH
- Railway Line
- Bridge

0 125 250 500 750 1,000 Meters

SCALE 1:10000

N W E S

PATTAMBI MUNICIPALITY	OFFICE OF THE CHIEF TOWN PLANNER (PLANNING) LSGD PLANNING THIRUVANANTHAPURAM
Chairperson	Assistant Town Planner
Secretary	Deputy Town Planner
OFFICE OF THE TOWN PLANNER LSGD PLANNING, PALAKKAD	Town Planner
Draftsman	S. AJAY KUMAR Senior Town Planner Office of the Chief Town Planner (Planning) Local Self Government Dept., Planning Government of Kerala PEN: 377549
Assistant Town Planner	Senior Town Planner
Deputy Town Planner	H.PRASANTH Chief Town Planner (Planning) Local Self Govt Dept-Planning Government of Kerala
TOWN PLANNER	CHIEF TOWN PLANNER (Planning)

LOCAL SELF GOVERNMENT DEPARTMENT

PRINCIPAL Secretary to Government