MASTERPLAN FOR CHERPULASSERY TOWN
EXISTING LAND USE MAP-2016 --MP / 01

INDIA



KERALA

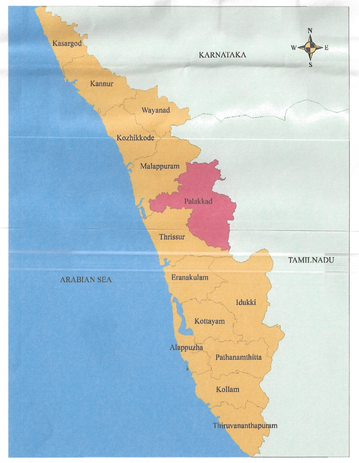

PALAKKAD

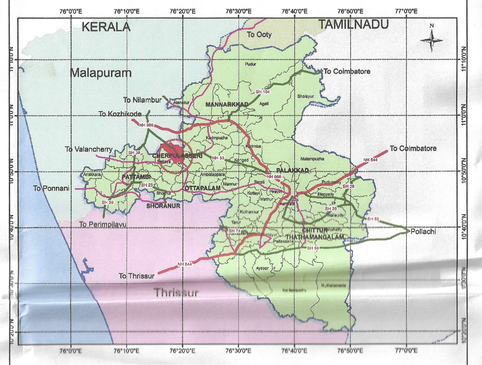

CHERPULASSERY

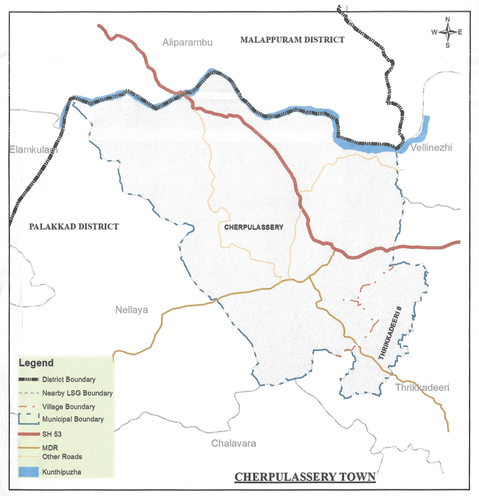

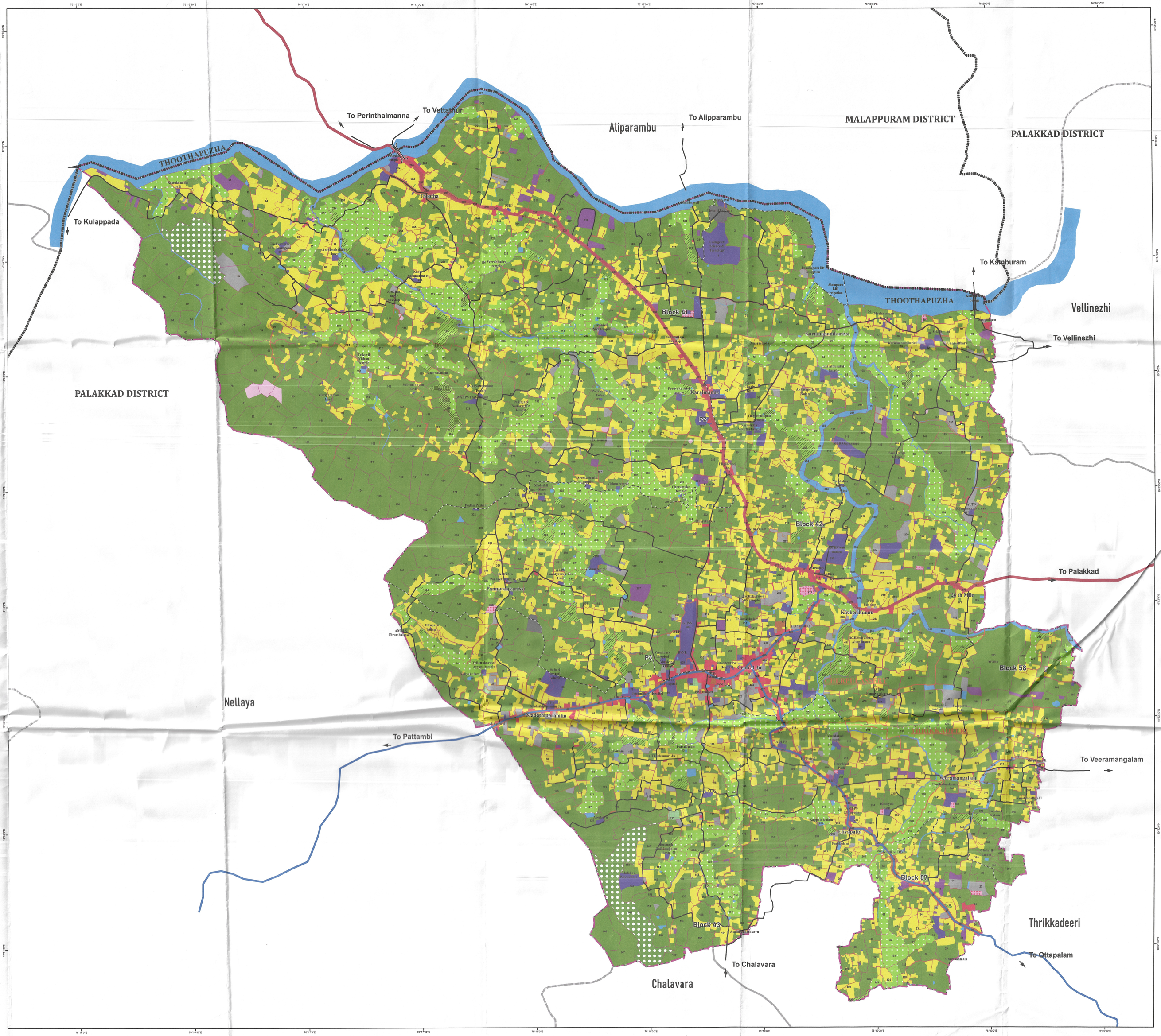

Legend

- Residential
- Commercial
- Industrial
- Public and semi public
- Paddy Active
- Paddy Non active
- Paddy Converted
- Dry Agriculture
- Forest
- Traffic and Transportation
- Park and Open space
- Crematorium/Burial Grounds
- Vacant Land
- Quarry
- Hillock and Rocky Area
- Waterbody

- Survey Boundary
- Block Boundary
- Village Boundary
- Municipal Boundary
- Panchayath Boundary
- District Boundary
- State Highway
- Major District Roads
- Other Roads
- Bridges/Culverts

SCALE : 1:10000

0 125 250 500 750 1000 Meters

CHERPULASSERY MUNICIPALITY

Secretary — Chairperson

LOCAL SELF GOVERNMENT DEPARTMENT (PLANNING) PALAKKAD

Draftsman

Assistant Town Planner

Deputy Town Planner

TOWN PLANNER

LOCAL SELF GOVERNMENT DEPARTMENT (PLANNING) GOVERNMENT OF KERALA

Assistant Town Planner

Deputy Town Planner

Town Planner

Senior Town Planner

CHIEF TOWN PLANNER (Planning)

LOCAL SELF GOVERNMENT DEPARTMENT GOVERNMENT OF KERALA

Special Secretary to Government

Special Secretary
Local Self Government Department