MASTER PLAN FOR PUNALUR TOWN

EXISTING LANDUSE MAP - 2013 (MP/01)

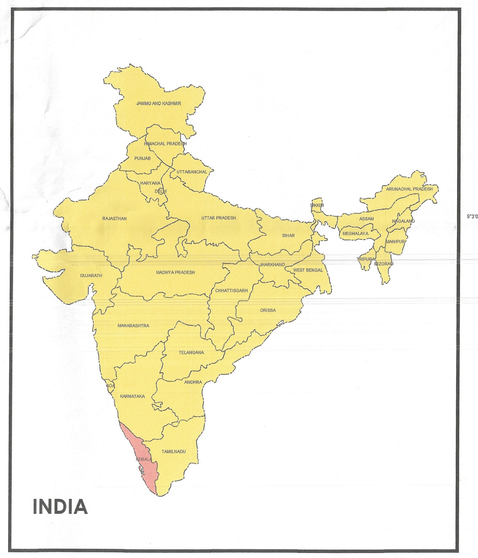

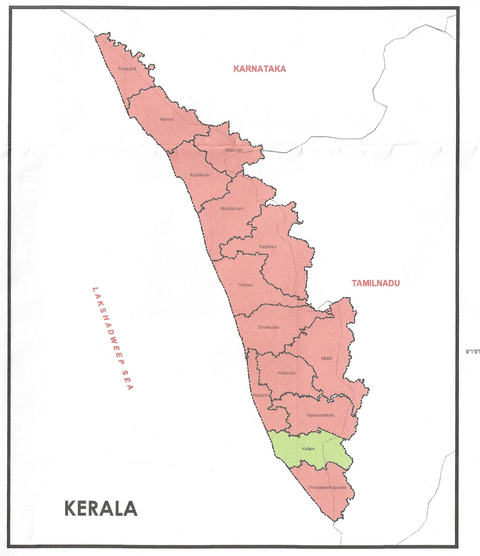

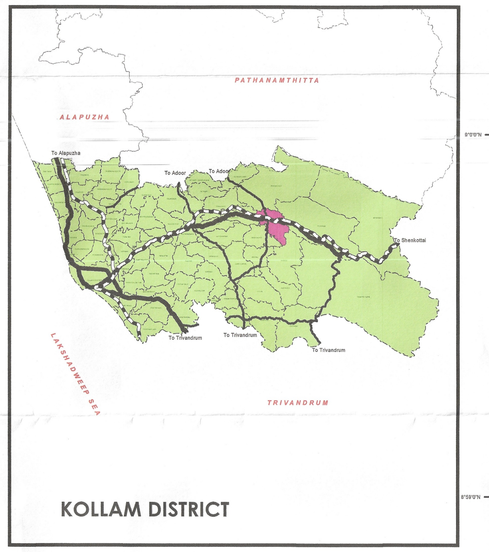



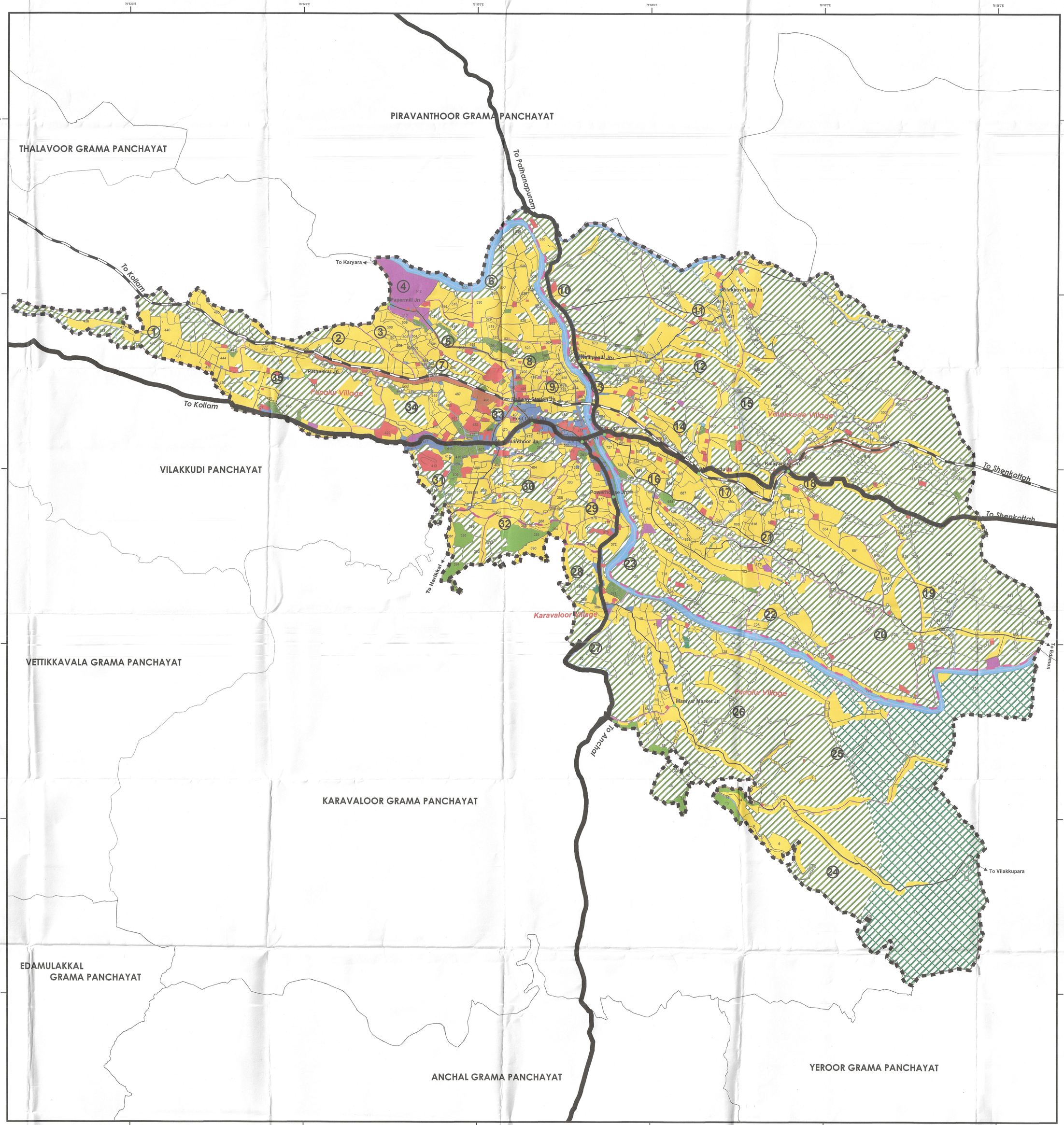

Legend

- Municipal Boundary
- Village Boundary
- Ward Boundary
- Survey Boundary
- ① Ward Number
- NH
- SH
- PWD Road
- Other Road
- Railway
- Stream

Landuse

- Residential
- Commercial
- Industrial
- Public & Semi-public
- Transportation
- Open Space
- Paddy
- Dry Agriculture
- Wet Land
- Government Forest
- Waterbodies / Ponds

Scale 1:15,000

0 0.25 0.5 1 1.5 2 Kilometers

N W E S

OFFICE OF THE DISTRICT TOWN PLANNER, LSGD PLANNING,KOLLAM	PUNALUR MUNICIPALITY
ASSISTANT TOWN PLANNER	SECRETARY
DEPUTY TOWN PLANNER	SUMAYYA BEEVI. S MUNICIPAL SECRETARY-III PUNALUR MUNICIPALITY
TOWN PLANNER	
OFFICE OF THE CHIEF TOWN PLANNER, LSGD PLANNING,THIRUVANANTHAPURAM	
ASSISTANT TOWN PLANNER	
DEPUTY TOWN PLANNER	
TOWN PLANNER	CHAIRPERSON
SENIOR TOWN PLANNER	PUSHPALETHA. K MUNICIPAL CHAIRPERSON PUNALUR
CHIEF TOWN PLANNER (PLANNING)	

LOCAL SELF GOVERNMENT DEPARTMENT

Anupama.T.V IAS
PEN:689891
Special Secretary
Local Self Government Department

SPECIAL SECRETARY TO GOVERNMENT