MASTER PLAN FOR OTTAPPALAM TOWN EXISTING LAND USE MAP

20.01.2016



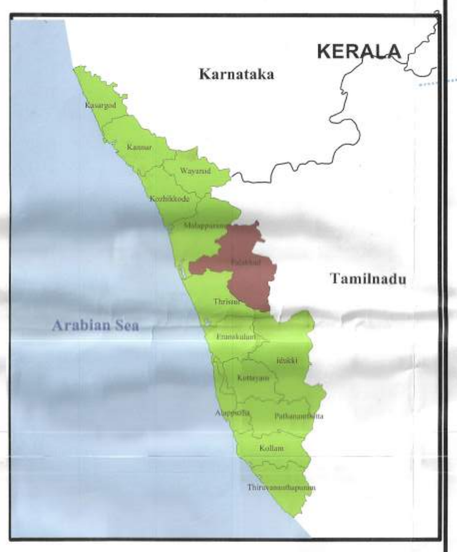

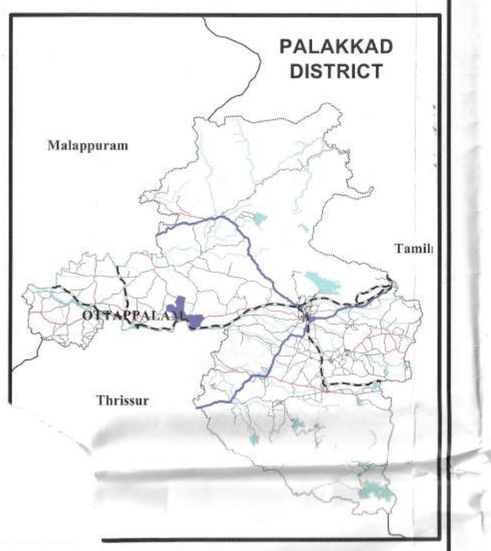



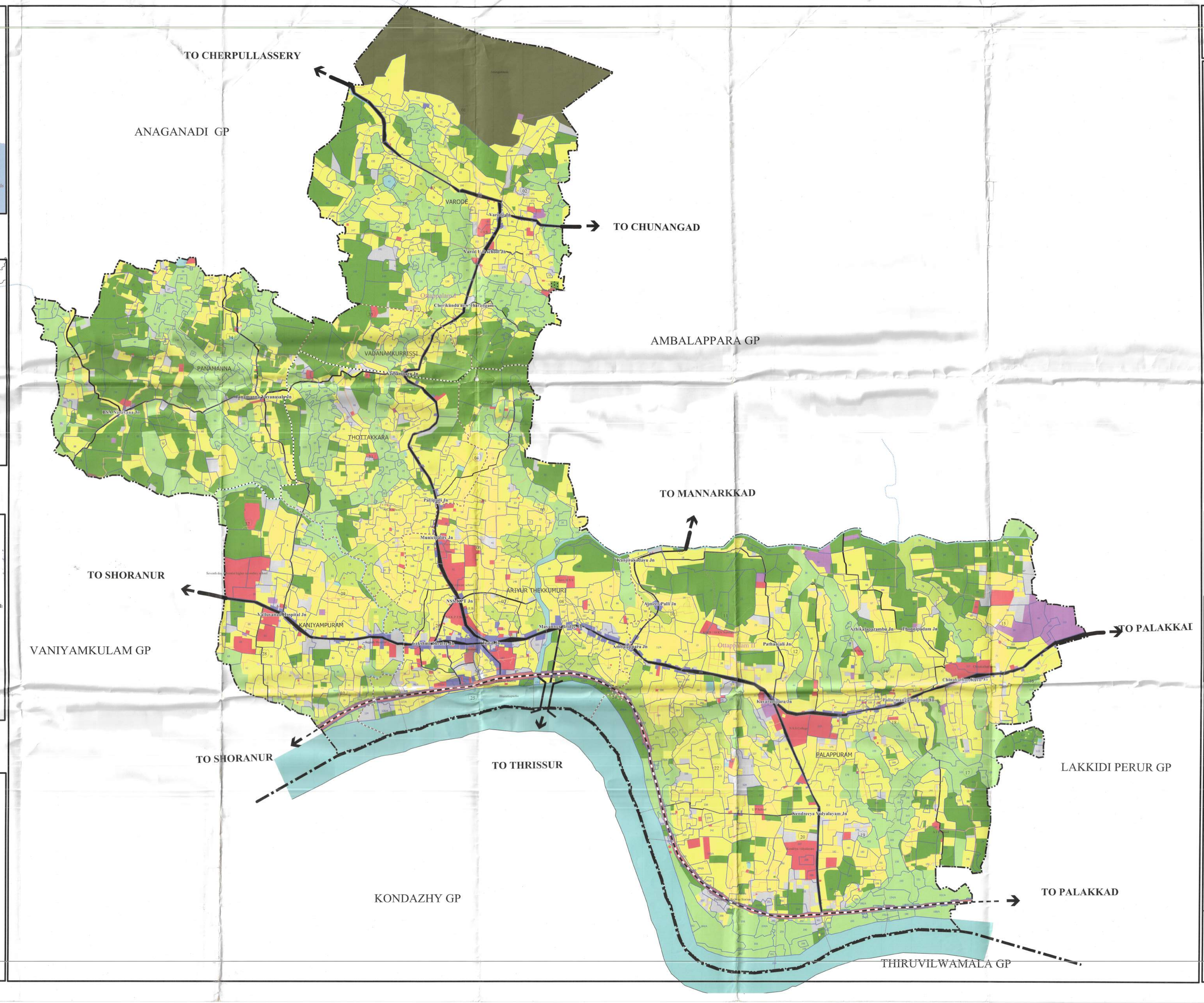
TO CHERPULLASSERY
ANAGANADI GP
TO CHUNANGAD
AMBALAPPARA GP
TO MANNARKKAD
TO SHORANUR
VANIYAMKULAM GP
TO SHORANUR
TO THRISSUR
KONDAZHY GP
LAKKIDI PERUR GP
TO PALAKKAD
TO PALAKKAD
THIRUVILWAMALA GP
VARODE
VADANAMKURRISSI
PANAMANNA
THOTTAKKARA
ARIYUR THEKKUMURI
KANIYAMPURAM
PALAPPURAM
Ottapalam II
Ottapalam I
Municipality Jn
Pallipuram Jn
Varodiath Jn
Vadanamkurissi Jn
Thottakkara Jn
Kanniyampuram Jn
Palappuram Jn
Kuvarimthara Jn
Pathanjali Jn
Ajithalayambu Jn
Thumbipadam Jn
Kendreeya Vidyalayam Jn
Mayilanandhi Jn
Amalagiri Jn
Ajithalayambu Jn
Kanjirapadathu Jn
Ajithagiri Palli Jn
Chinthamani Kavu Jn
Pallarmangalam Jn
Cherikkandu Jn
Varodiath Jn
Valluvanad Hospital Jn
Janakiamma Jn
Seventh day Adventist higher secondary school
Chemmanthatta Jn
Kavalappara Jn
Kunnathurmedu Jn
Kanjirapuzha Jn
Kunnathurmedu Jn
Kavalappara Jn
Kanjirapuzha Jn
Ajithalayambu Jn
Thumbipadam Jn
Pallarmangalam Jn
Kuvarimthara Jn
Pathanjali Jn
Kendreeya Vidyalayam Jn
Chinthamani Kavu Jn
Ajithagiri Palli Jn
Amalagiri Jn
Mayilanandhi Jn
Janakiamma Jn
Valluvanad Hospital Jn
Kanniyampuram Jn
Thottakkara Jn
Vadanamkurissi Jn
Varodiath Jn
Pallipuram Jn
Municipality Jn
Cherikkandu Jn
Pallarmangalam Jn
Pathanjali Jn
Kuvarimthara Jn
Kendreeya Vidyalayam Jn
Ajithalayambu Jn
Thumbipadam Jn
Chinthamani Kavu Jn
Ajithagiri Palli Jn
Kanjirapuzha