MASTER PLAN FOR NORTH PARAVUR TOWN

Existing Land Use-2010

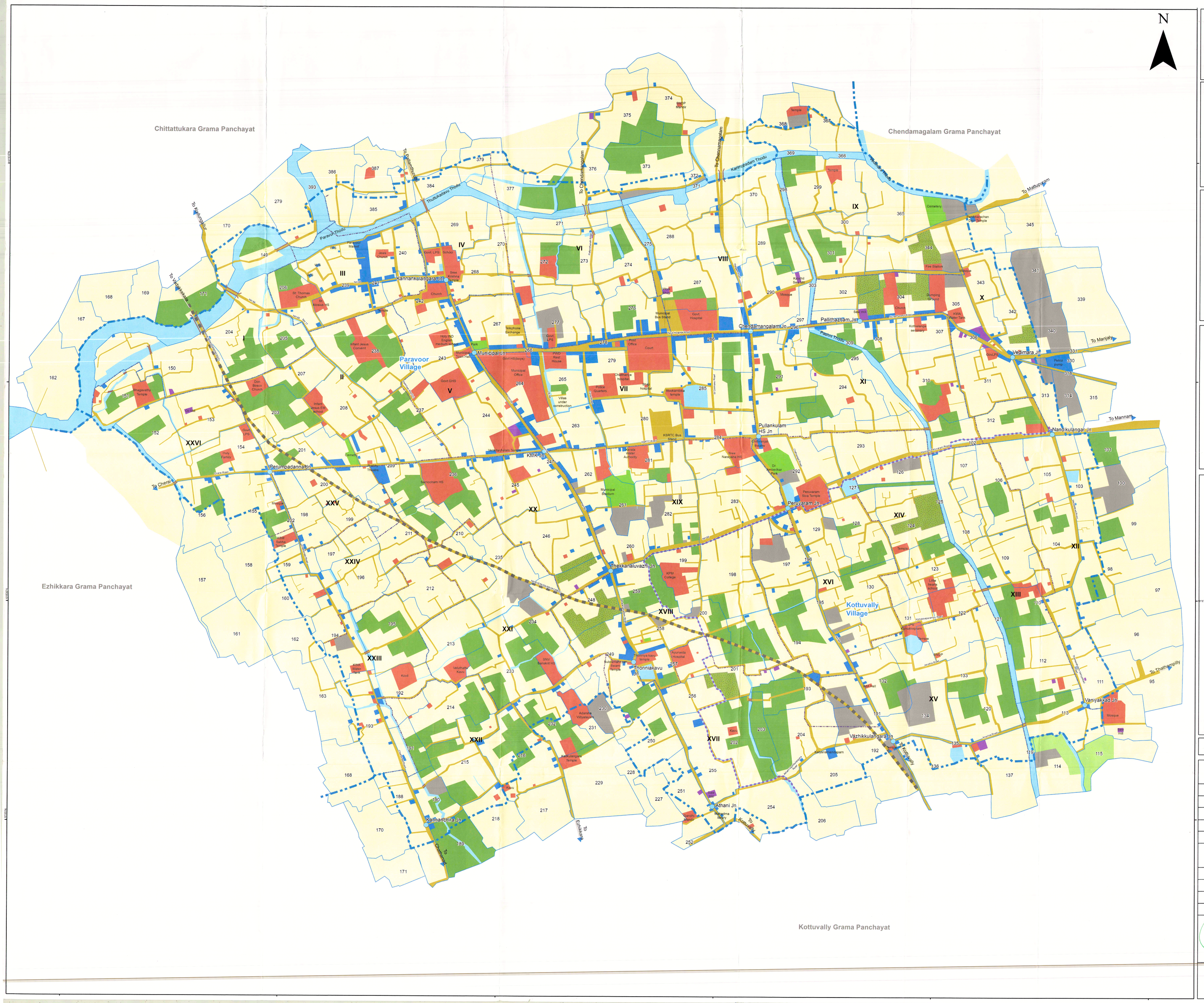





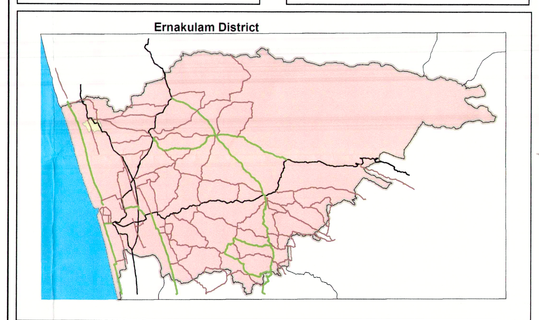

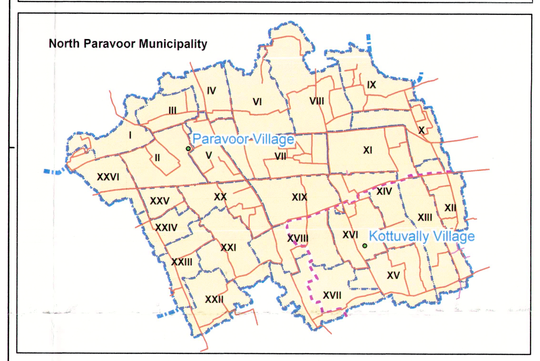

Legend

- Junctions
- Municipal Boundary
- Village Boundary
- Survey Boundary
- Ward Boundary
- Bridges
- NH Bypass(Proposed)

Existing Landuse

- Residential
- commercial
- Public & Semi Public
- Industrial
- Dry cultivation(Active)
- Dry cultivation(non active)
- Green & open space
- Traffic and Transportation
- Vacant land
- water body

SCALE 1:5,000

REGIONAL TOWN PLANNING OFFICE,ERNAKULAM

DRAFTSMAN	
ASST.TOWN PLANNER	25/10/19
DEPUTY TOWN PLANNER	
TOWN PLANNER	25/10/2019
SENIOR TOWN PLANNER	25/10/19

OFFICE OF THE CHIEF TOWN PLANNER THIRUVANANTHAPURAM

DEPUTY TOWN PLANNER	28/10/19
TOWN PLANNER	28/10/19
SENIOR TOWN PLANNER	28/10/19
CHIEF TOWN PLANNER (Planning)	28/10/19

NORTH PARAVUR MUNICIPALITY

CHAIRMAN 31/10/19

SECRETARY 31.10.19

BIJUMON JACOB
Secretary
North Paravur Municipality

LOCAL SELF GOVERNMENT DEPARTMENT

Principal Secretary to Government

SARADA MURALEEDHARAN
Principal Secretary
Local Self Government Department
Government Secretariat
Thiruvananthapuram.