MASTER PLAN FOR NILAMBUR TOWN - 2034
EXISTING LAND USE- 2014

SCALE 1:10000

INDIA



KERALA

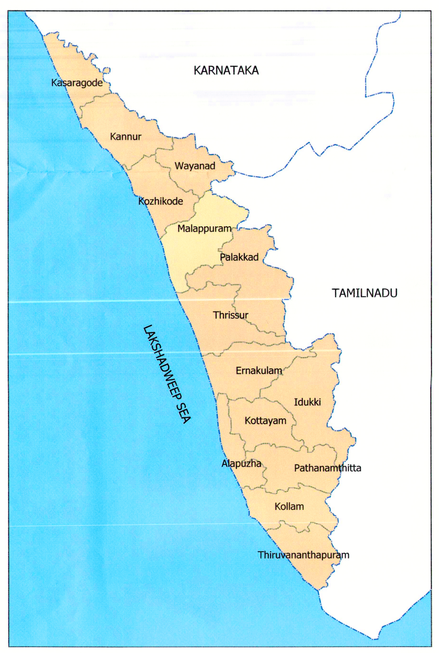

MALAPPURAM DISTRICT



NILAMBUR MUNICIPALITY

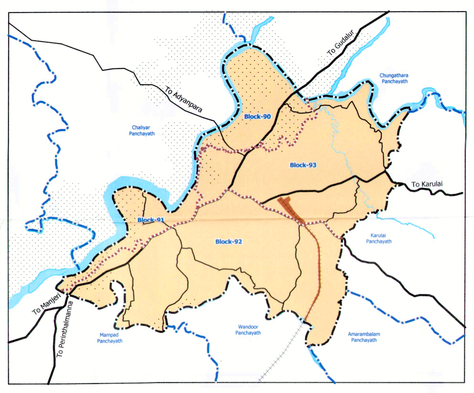

Legend

- Bridge
- Scheme Boundary
- Block Boundary
- Nearby LSGs Boundary
- Re-Survey Boundary
- Railway line
- Lift Irrigation Canals
- Roads Outside Municipality
- Residential
- Commercial
- Industrial
- Public & Semi-public
- Religious
- Roads
- Transportation & Communication
- Parks & Open Spaces
- Cremation / Burial Ground
- Vacant Land
- Laterite Quarry
- Dry Cultivation
- Wet Cultivation
- Forests
- Water body
- Outer Forest Region

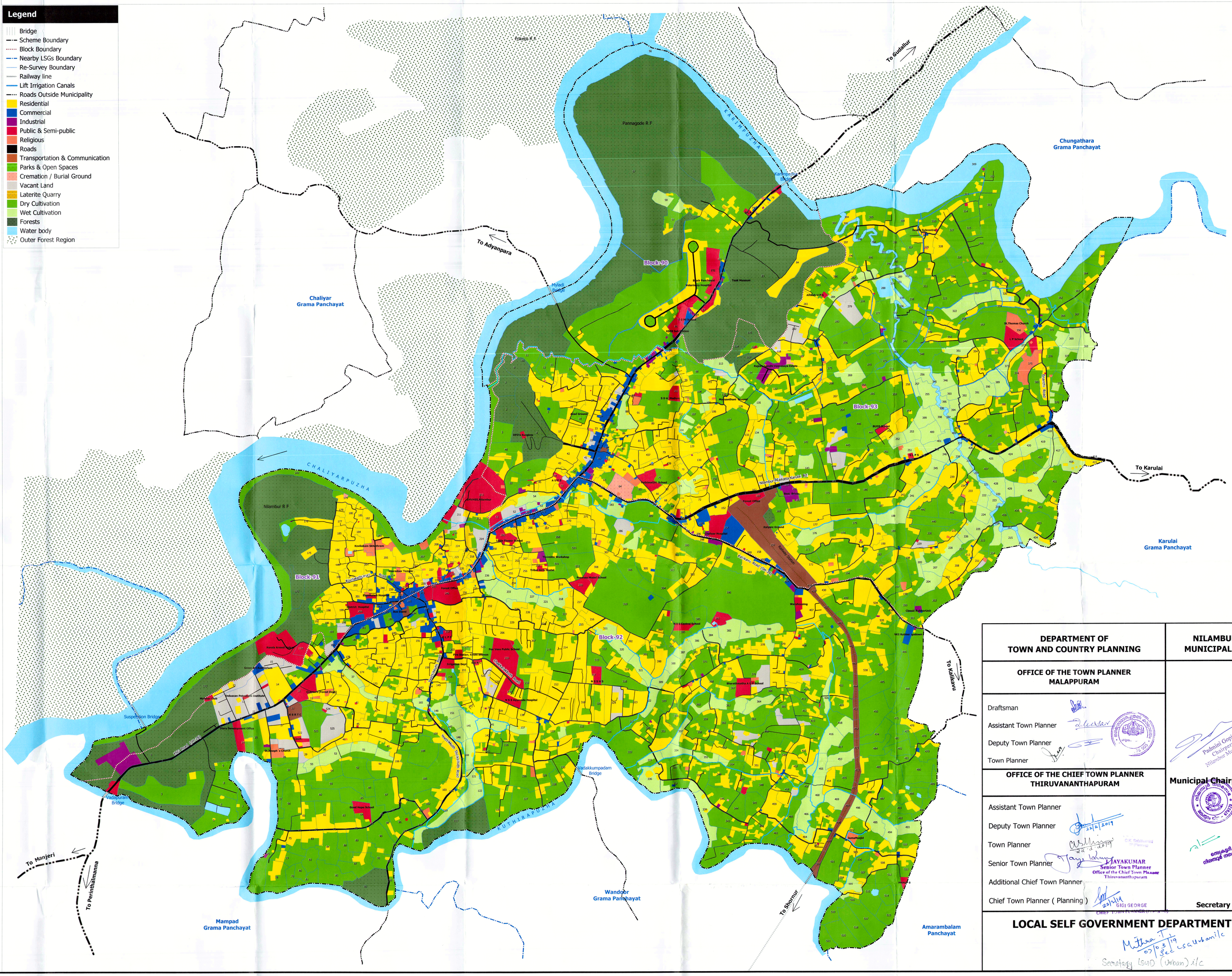
Pokode R F
Pannagode R F
To Gudalur
Chungathara Grama Panchayat
To Adyanpara
Chaliyar Grama Panchayat
Block-90
Block-93
Block-91
Block-92
Nilambur R F
CHALIYARPUZHA
KUNHIRAPUZHA
Suspension Bridge
Vadapuram Bridge
Pazakkumpadam Bridge
To Manjeri
To Perinthalmanna
To Shornur
To Kallikavu
To Karulai
Mampad Grama Panchayat
Wandoor Grama Panchayat
Amarambalam Panchayath
Karulai Grama Panchayat
Nilambur Municipal Bus Stand
Nilambur Kovilakam
Nilambur Kovilakam Bus Stop
Nilambur Town
Nilambur Hospital
Forest Office
Teak Museum
Kerala Armed Police
Police Station
Fire Station
Govt. Hospital
Govt. Boys School
Govt. Girls School
Govt. Model School
Govt. Higher Secondary School
Govt. Vocational Higher Secondary School
Govt. Polytechnic College
Govt. Industrial Training Institute
Govt. Teachers Training Institute
Govt. Arts & Science College
Govt. Ayurveda Hospital
Govt. Homoeo Hospital
Govt. Unani Hospital
Govt. Veterinary Hospital
Govt. Dispensary
Govt. Press
Govt. Quarters
Govt. Guest House
Govt. Rest House
Govt. Offices
Govt. Workshop
Govt. Godown
Govt. Land
Govt. Forest Land
Govt. Forest Nursery
Govt. Forest Quarters
Govt. Forest Rest House
Govt. Forest Workshop
Govt. Forest Godown