MASTER PLAN FOR MATTANNUR TOWN

EXISTING LAND USE

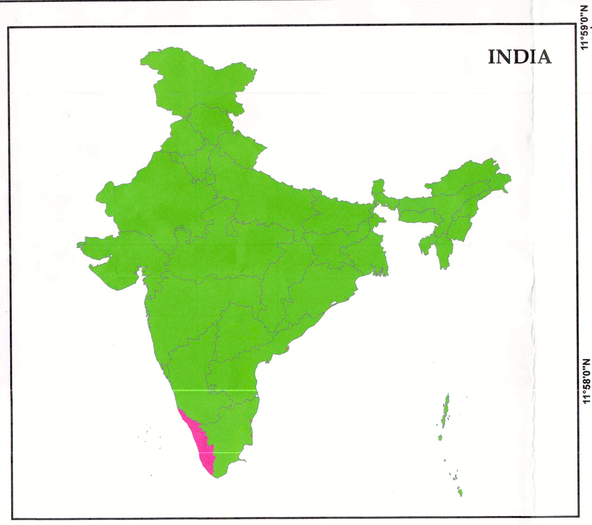

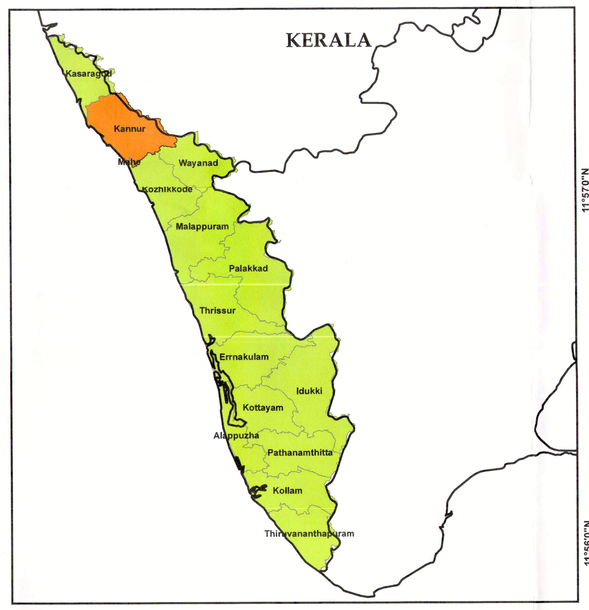

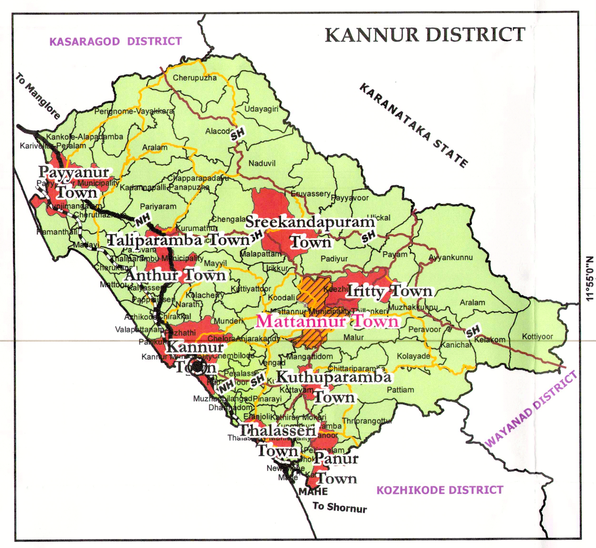

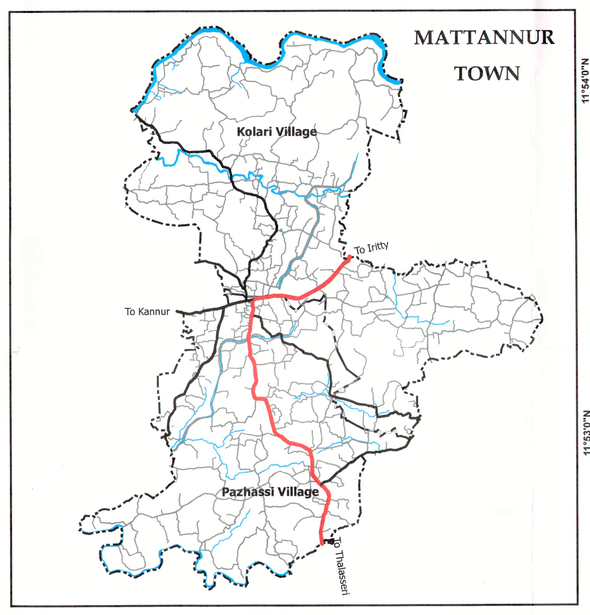

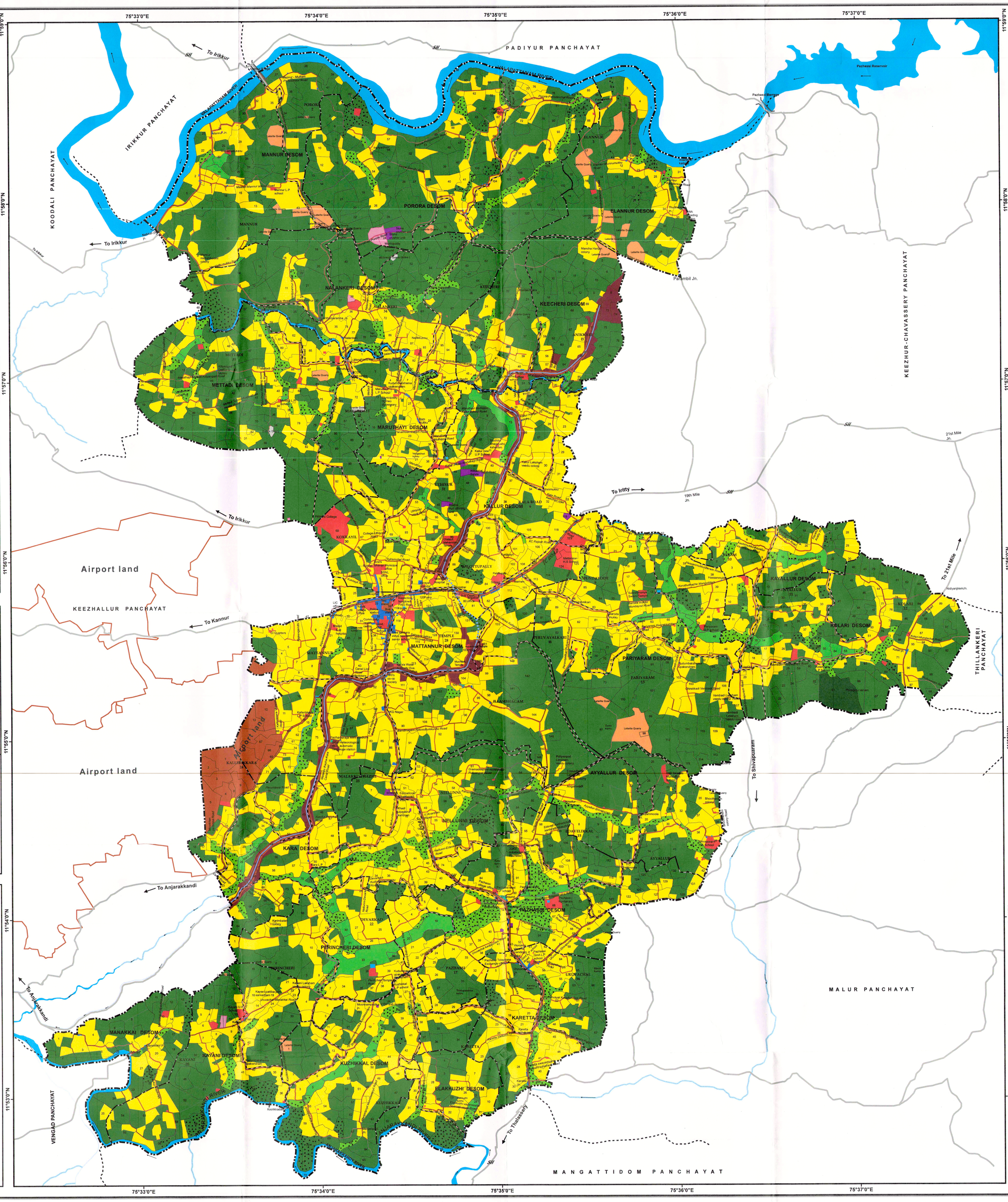

LEGEND

- Dry agriculture
- Coconut groves
- Commercial
- Forest
- Hazardous
- Industrial
- Canal land (Irrigation Dept.)
- Granite Quarry
- Laterite Quarry
- Paddy Field
- Paddy (Uncultivated)
- Park & Open space
- Public & Semi public
- Transportation
- Residential
- Waterbodies
- Boundary of Airport land
- Municipal Boundary
- Survey Boundary
- Village Boundary
- Desom Boundary
- Ward Boundary
- Panchayat Boundary
- Canal
- Canal (Cut & Cover)
- Existing Roads (Surrounding Panchayat)

0 0.5 1 2 Kilometers

SCALE 1:15,000

N
W E
S

DEPARTMENT OF TOWN & COUNTRY PLANNING

Office of the Town Planner (KANNUR)

Certificate

Certified that the Existing land use has been checked and verified.

Draftsman

Assistant Town Planner

Deputy Town Planner

Town Planner

Office of the Chief Town Planner (THIRUVANANTHAPURAM)

Assistant Town Planner — 26/2/18 P.G. Prajoop Kumar ATP (Planning)

Deputy Town Planner

Town Planner — 26.02.2018 C.K. Sasidharan TP (Planning)

Senior Town Planner — J. JAYAKUMAR Senior Town Planner Office of the Chief Town Planner Thiruvananthapuram

Chief Town Planner (Planning) — 26/2/18 BIGI GEORGE CHIEF TOWN PLANNER (PLANNING)

MATTANNUR MUNICIPALITY	LOCAL SELF GOVERNMENT DEPARTMENT
Chairman — CHAIRMAN Kattanur Municipality	Secretary to Government
Secretary — SECRETARY MATTANNUR MUNICIPALITY	Dr. B. ASHOK Secretary to Govt. of Kerala Local Self Govt. (Urban) Department Secretariat, Thiruvananthapuram - 695001 Ph: 0471 2774