DEVELOPMENT PLAN FOR MALAPPURAM TOWN

EXISTING LAND USE 2010



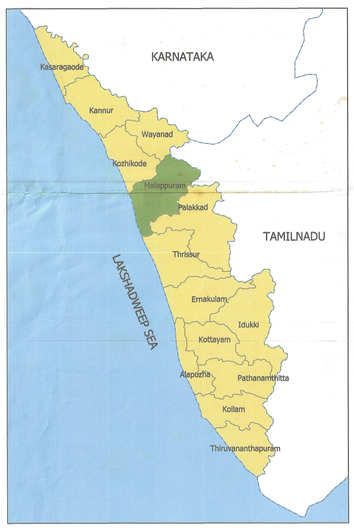



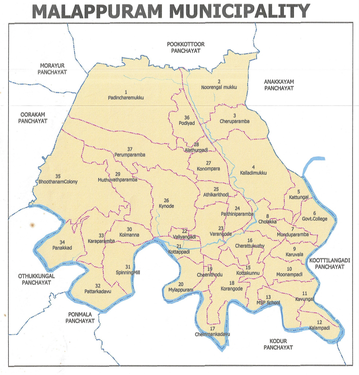

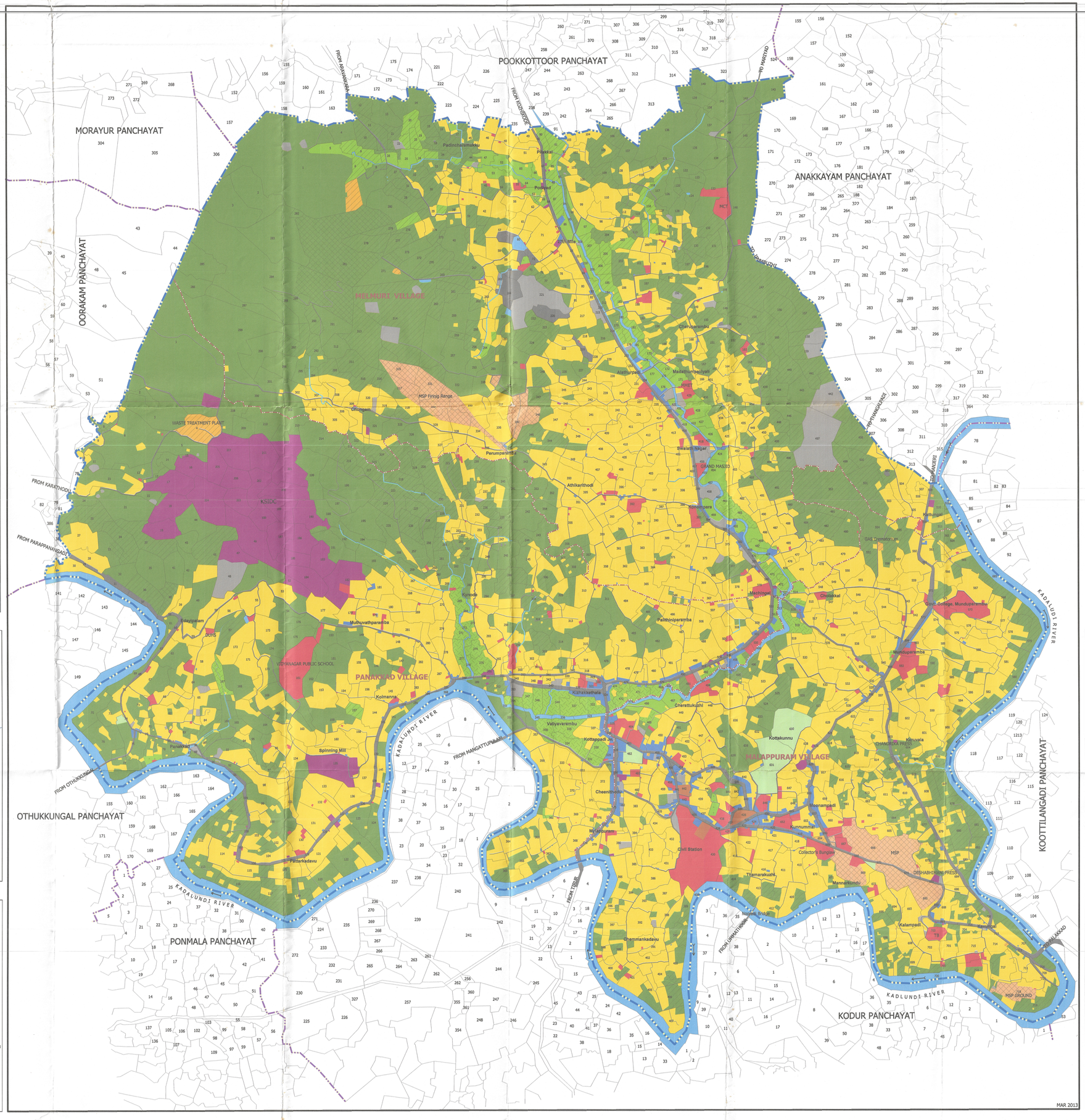

MAR 2013

INDEX

- Scheme boundary
- Village boundary
- Survey boundary
- Boundary of nearby LSGs
- Residential
- Commercial
- Industrial
- Public and semi public
- Existing roads
- Footpath
- Traffic and transportation
- Park and open spaces
- Vacant Land
- Water bodies
- Pond
- Coconut
- Rubber
- MCA and MCN
- Single crop paddy
- Multicrop paddy
- PWC
- Hazardous
- MSP
- BG
- Rocky area
- Quarrying

SCALE 1:10000

N
W E
S

DEPARTMENT OF TOWN AND COUNTRY PLANNING	MALAPPURAM MUNICIPALITY
Office of the Town Planner Malappuram	
Draftsman SAHEER POOVANTHODI 44/13 Assistant Town Planner Deputy Town Planner Town Planner	K.P.MOHAMMED MUSTHAPA Chairman Malappuram Municipality Municipal Chairman
Office of the Chief Town Planner Thiruvananthapuram	
Assistant Town Planner 23/08/13 DyTP/TP Senior Town Planner 27/8/13 Additional Cheif Town Planner **Chief Town Planner** 26/8/13	MUNICIPAL OFFICE MALAPPURAM Secretary

LOCAL SELF GOVERNMENT DEPARTMENT

Principal Secretary to Government