MASTER PLAN FOR KUTHUPARAMBA TOWN

MP/01 - EXISTING LAND USE MAP





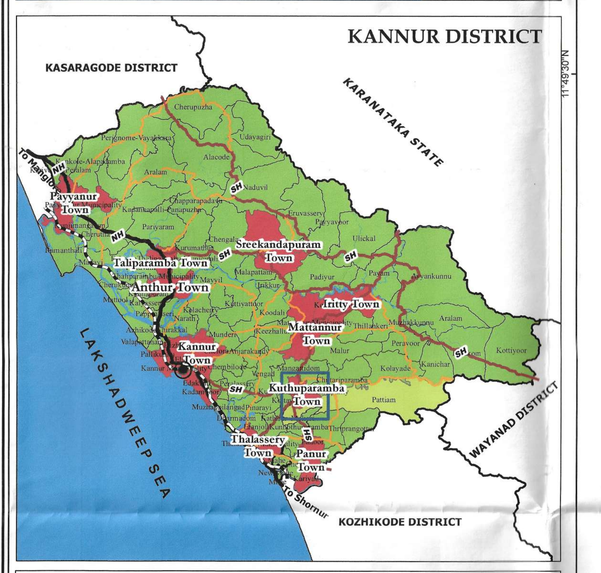

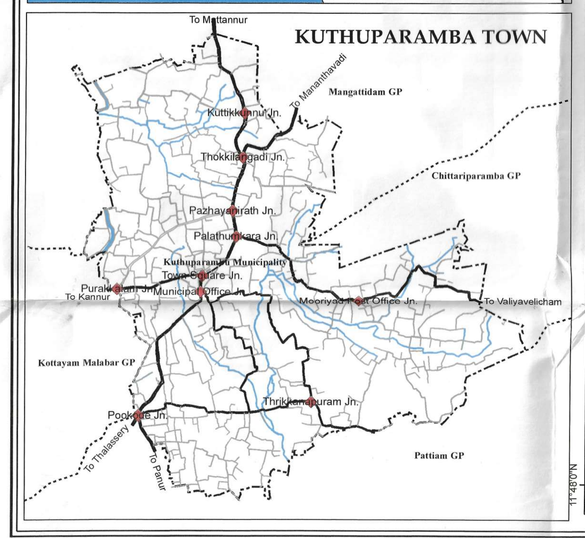

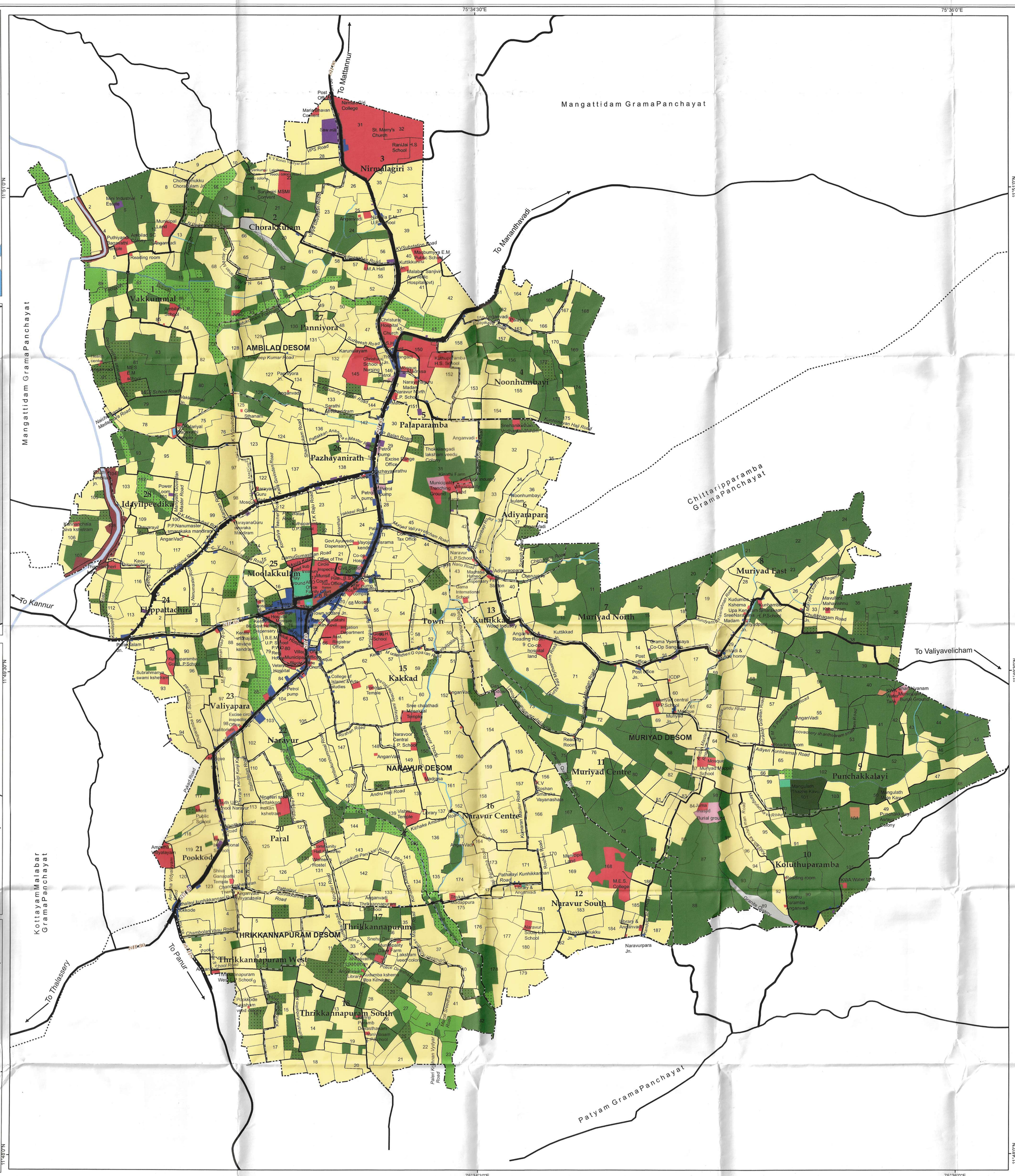

LEGEND

- Bridge
- Scheme Boundary
- Desom Boundary
- Panchayat Boundary
- Ward Boundary
- Survey Boundary
- Canal
- Roads

- Coconut groves
- Commercial
- Dry agriculture
- Hazardous
- Industry
- Canal land
- Park & Open space
- Paddy Field
- Paddy Field (Uncultivated)
- Public& Semi Public
- Quarry (Laterite)
- Quarry (Granite)
- Residential
- Sacred groves
- Transportation
- Water Bodies

0 0.25 0.5 1 Kilometers

Scale 1:8,000

N W E S

KUTHUPARAMBA MUNICIPALITY

AJK. K.R
MUNICIPAL SECRETARY
KUTHUPARAMBA
PEN - 838940
Secretary

MUNICIPAL OFFICE KUTHUPARAMBA

V. SUJATHA TEACHER
Chairperson
Koothuparamba Municipality
Mob : 9447502500
Chairman

LOCAL SELF GOVERNMENT DEPARTMENT (PLANNING)
KANNUR DISTRICT

Draftsman — DEEPA A.V

Assistant Town Planner — R.L.DEV. P.M. Assistant Town Planner

Deputy Town Planner — SHANMA JISHNUDAS, B.Tech Deputy Town Planner

Town Planner — P. RAVIKUMAR TOWN PLANNER

LOCAL SELF GOVERNMENT DEPARTMENT (PLANNING)
GOVERNMENT OF KERALA

Assistant Town Planner

Deputy Town Planner — SINDHU RANI P.V Deputy Town Planner LSGD (Planning) 3/1/24

Town Planner — OORMILA RAJ. U Town Planner 03/01/24

Senior Town Planner — S. AJAY KUMAR Senior Town Planner, Office of the Chief Town Planner (Planning) Local Self Government Dept., Planning Government of Kerala PEN: 377549

Chief Town Planner (Planning) — H.PRASANTH Chief Town Planner (Planning) Local Self Gov't Dept-Planning Government of Kerala 03/01/2024

LOCAL SELF GOVERNMENT DEPARTMENT
GOVERNMENT OF KERALA

Principal — Dr. SHARMILA MARY JOSEPH IAS Principal Secretary Local Self Government Department Thiruvananthapuram Ph: 0471-2518008

Secretary to Government