MASTER PLAN FOR KOTTAYAM

EXISTING LAND USE



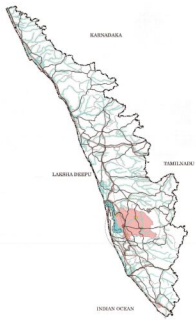

KERALAM

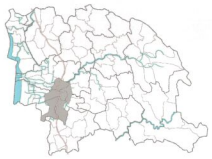

KOTTAYAM DISTRICT

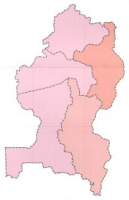

PLANNING AREA

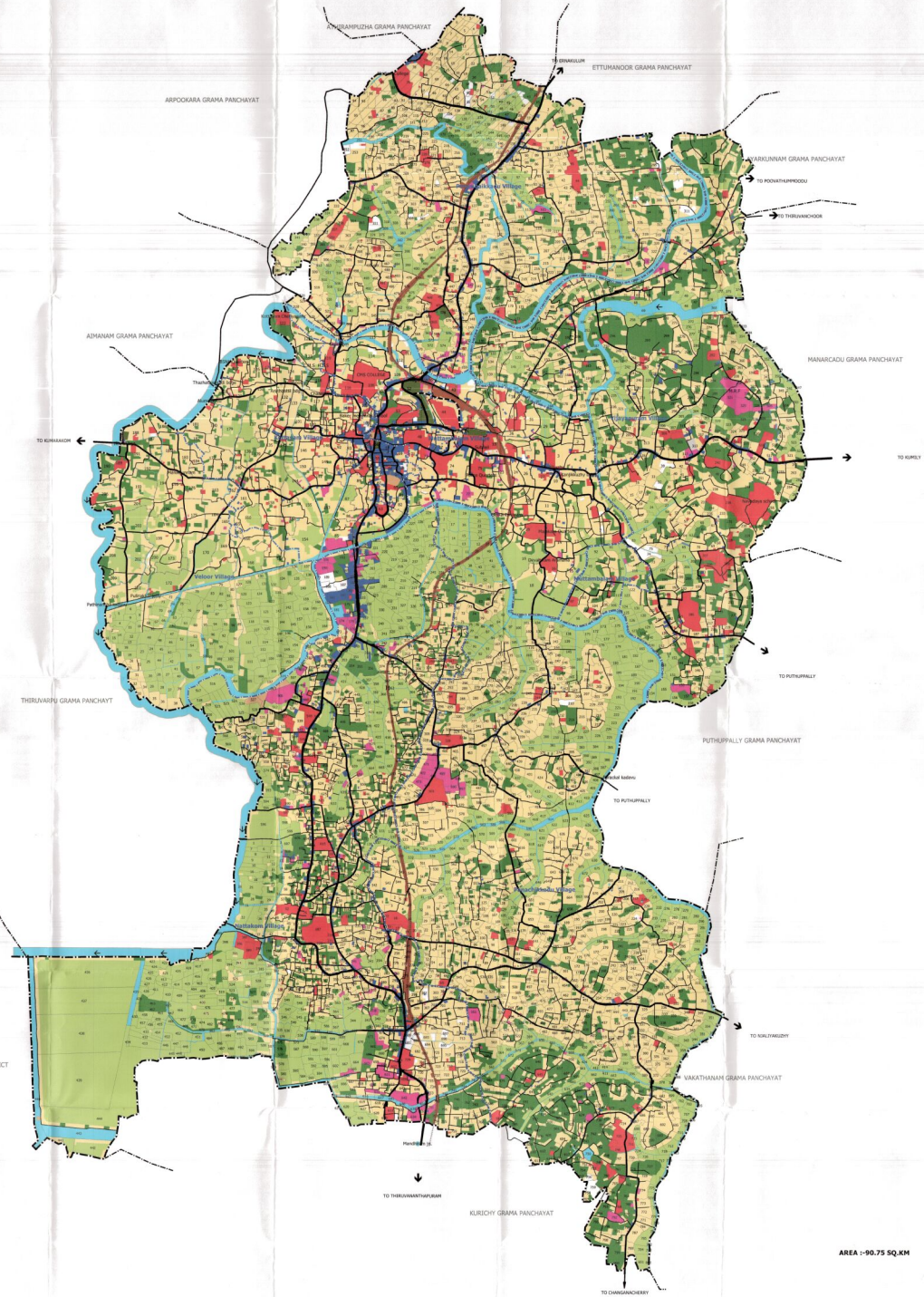

N

LEGEND

- SCHEME BOUNDARY
- VILLAGE BOUNDARY
- PANCHAYAT/ MUNICIPAL BOUNDARY
- EXISTING ROAD
- RAILWAY
- RAILWAY PROPERTY
- EXISTING ROAD
- RESIDENTIAL
- COMMERCIAL
- PUBLIC&SEMI PUBLIC
- INDUSTRIAL
- TRANSPORTATION
- PARK&OPEN SPACE
- DUMPING YARD
- PADDY/WET LAND
- DRY AGRICULTURE
- GODOWN
- VACCANT LAND
- WATER BODY

SCALE:- 1:20000

DEPARTMENT OF TOWN AND COUNTRY PLANNING

OFFICE OF THE TOWN PLANNER KOTTAYAM	JOINT TOWN PLANNING COMMITTEE
D/man	
Asst. Town Planner	
Deputy Town Planner	Member Secretary SUJA MATHAI Town Planner, Kottayam
Town Planner	
OFFICE OF THE CHIEF TOWN PLANNER THIRUVANANTHAPURAM	
Town Planner	
Senior Town Planner	Chairman Dr. Sona P.R. M.A, M.Phil, Ph.D Chairperson Kottayam Municipality
Chief Town Planner (Planning)	

LOCAL SELF GOVERNMENT DEPARTMENT

Additional Chief Secretary to Government