MASTER PLAN FOR PATHANAMTHITTA TOWN

PROPOSED TRANSPORTATION NETWORK 2045

MP/03/II

INDIA

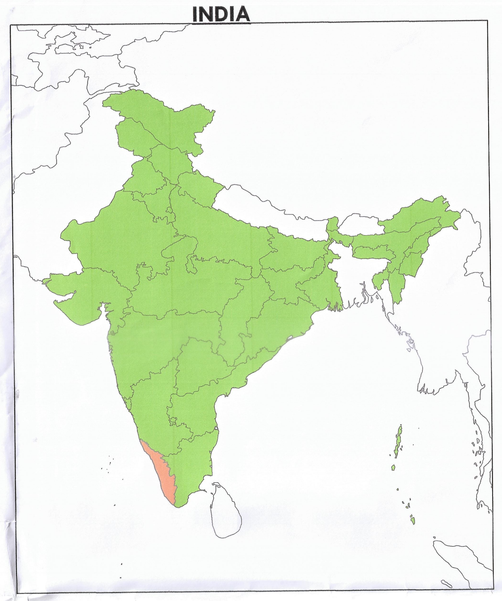

KERALA

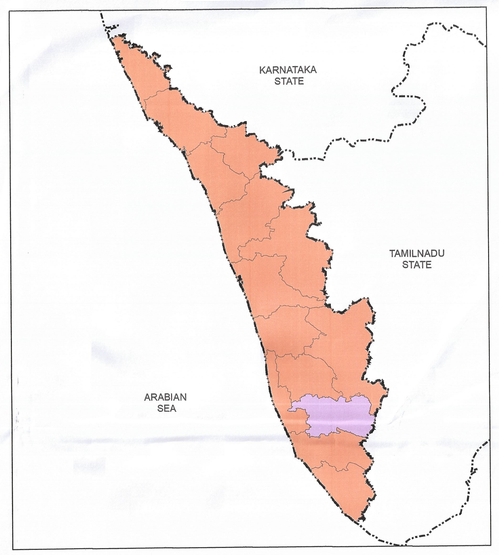

PATHANAMTHITTA DISTRICT

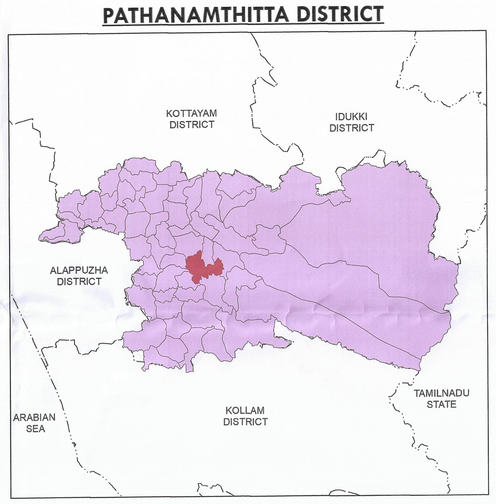

PATHANAMTHITTA MUNICIPALITY

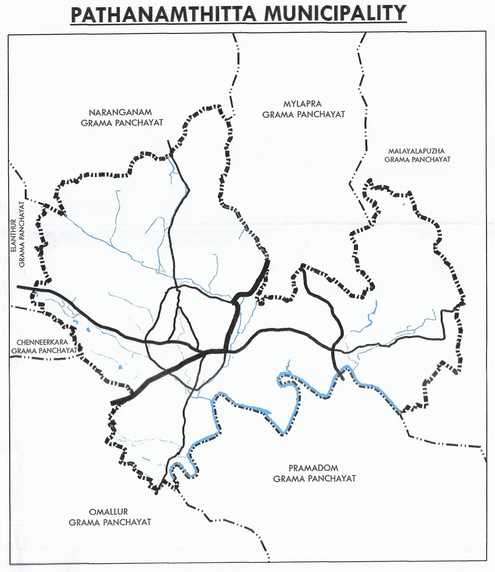

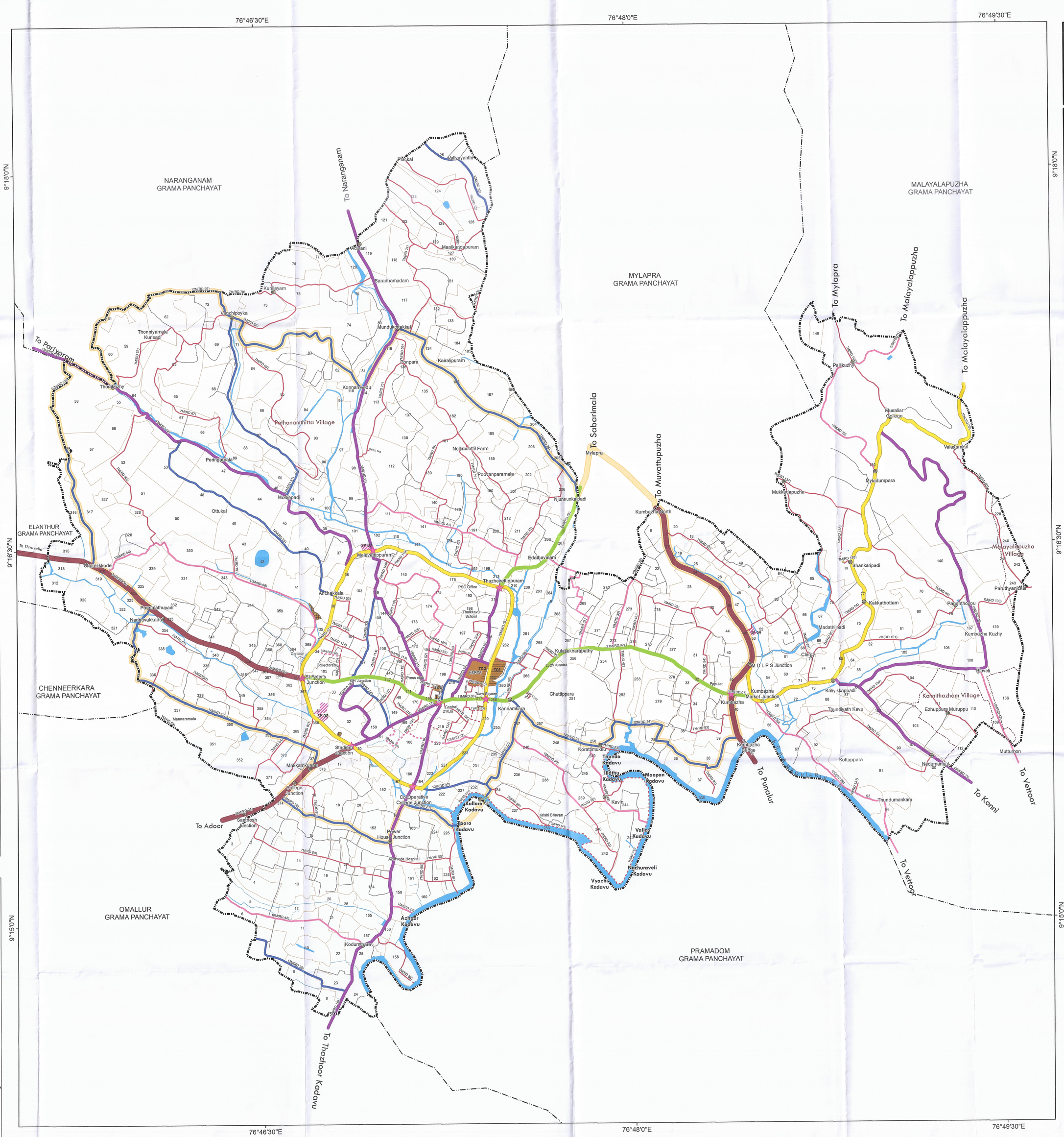
76°46'30"E
76°48'0"E
76°49'30"E
9°18'0"N
9°16'30"N
9°15'0"N
NARANGANAM GRAMA PANCHAYAT
MYLAPRA GRAMA PANCHAYAT
MALAYALAPUZHA GRAMA PANCHAYAT
ELANTHUR GRAMA PANCHAYAT
CHENNEERKARA GRAMA PANCHAYAT
OMALLUR GRAMA PANCHAYAT
PRAMADOM GRAMA PANCHAYAT
Pathanamthitta Village
To Naranganam
To Parlyaram
To Adoor
To Sabarimala
To Muvattupuzha
To Mylapra
To Malayalappuzha
To Malayalappuzha
To Punalur
To Konni
To Vettoor
To Vettoor
To Thazhoor Kadavu
To Thiruvalla
Thonniyamala Kurisadi
Kuriyayam
Vanchipoyka
Mundukottakkal
Saradhamadam
Konnamoodu
Kairalipuram
Ponpara
Pathanamthitta Village
Nellimoottil Farm
Poovanparamala
Njunnunkaladi
Mylapra
Kumbazhi North
Mylapra
Mylapra Junction
Mylapra Bridge
Mylapra Junction
Mylapra Junction
Mylapra Junction