MASTER PLAN FOR PUNALUR MUNICIPALITY

TRAFFIC AND TRANSPORTATION PLAN MP/04/II

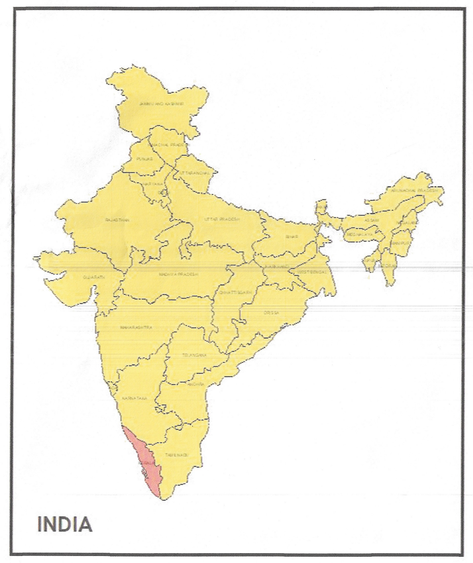

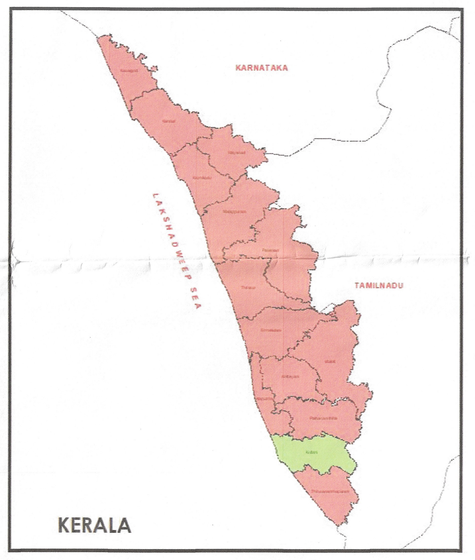

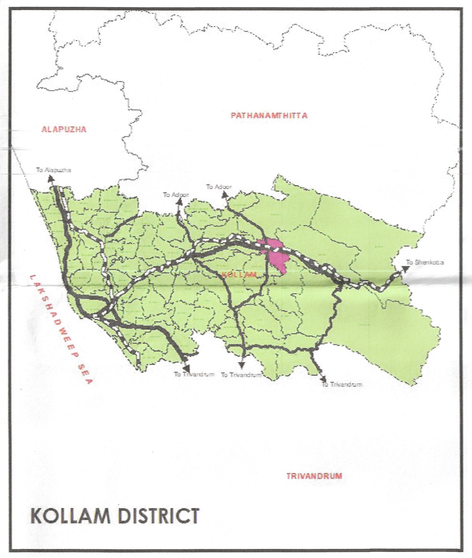

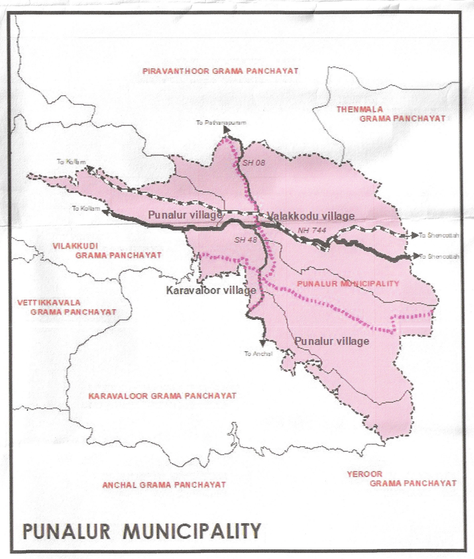

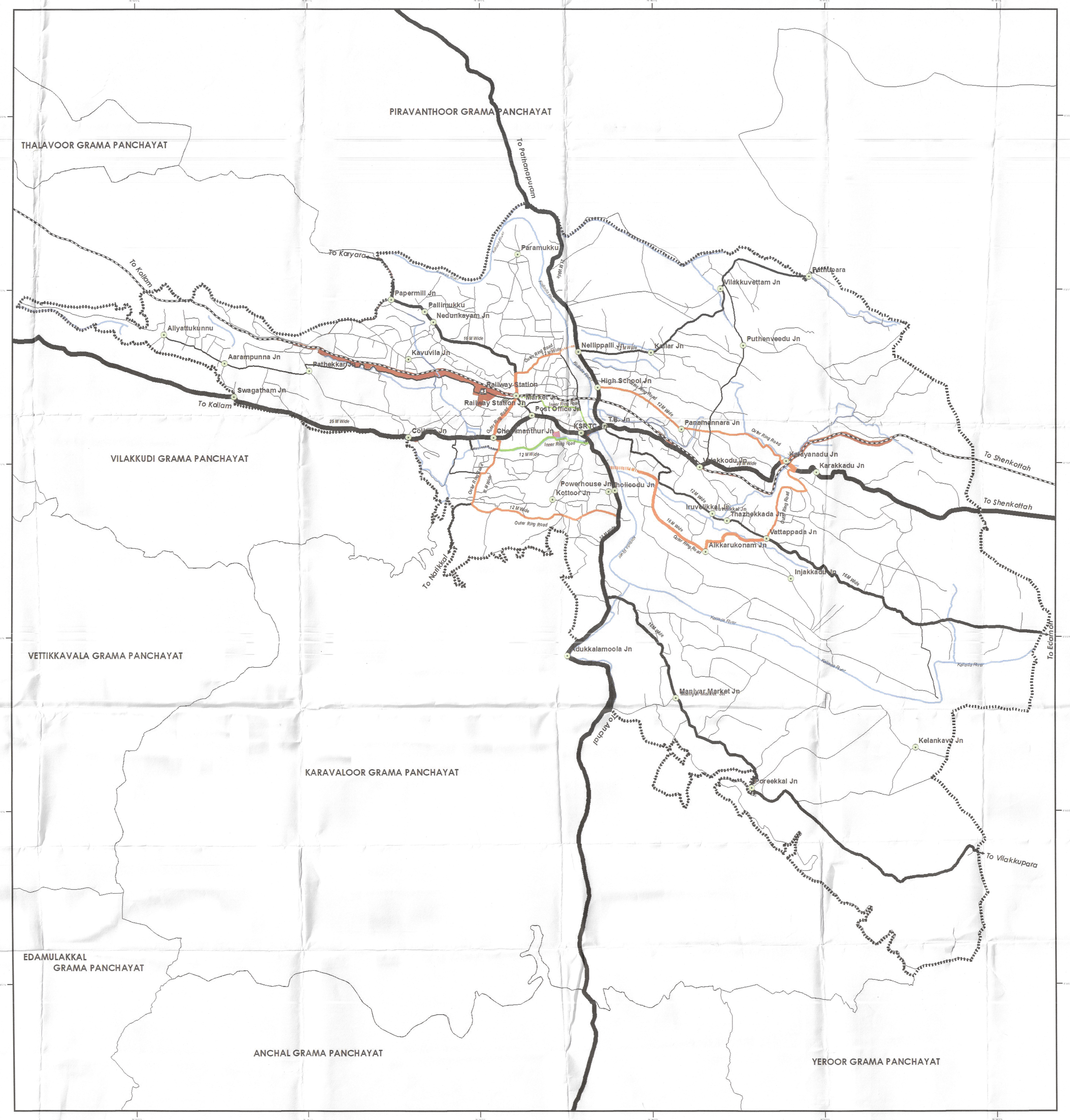

Legend

- Railway Station
- Junctions
- Municipal Boundary
- 25 M Roads, Existing to be widened
- 21 M Roads, Existing to be widened
- 16 M Roads, Existing to be widened
- 12 M Roads, Existing to be widened / Proposed
- 8 M Roads, Existing to be widened / Proposed
- 7 M Roads, Existing to be widened
- Other Existing Roads

Outer Ring Roads

- 25 M Roads, Existing to be widened
- 21 M Roads, Existing to be widened
- 16 M Roads, Existing to be widened / Proposed
- 12 M Roads, Existing to be widened / Proposed

Inner Ring Roads

- 12 M Roads, Existing to be widened
- 8 M Roads, Existing to be widened / Proposed
- Railway
- Stream
- Proposed Lorry Parking
- Proposed Parking Lot
- Transportation

Scale 1:15,000

0 0.25 0.5 1 1.5 Kilometers

OFFICE OF THE TOWN PLANNER KOLLAM

ASST.TOWN PLANNER

DEPUTY TOWN PLANNER

TOWN PLANNER

OFFICE OF THE CHIEF TOWN PLANNER THIRUVANANTHAPURAM

ASST. TOWN PLANNER/DY. TOWN PLANNER

TOWN PLANNER

SENIOR TOWN PLANNER

CHIEF TOWN PLANNER (PLANNING)

PUNALUR MUNICIPALITY

SECRETARY

SUMAYYA BEEVI. S
MUNICIPAL SECRETARY-III
PUNALUR MUNICIPALITY

CHAIRMAN

PUSHPALETHA. K
MUNICIPAL CHAIRPERSON
PUNALUR

LOCAL SELF GOVERNMENT DEPARTMENT

Anupama.T.V IAS
PEN:689591
Special Secretary
Local Self Government Department

SPECIAL Secretary to Government