MASTER PLAN FOR VATAKARA TOWN

TRANSPORTATION PLAN

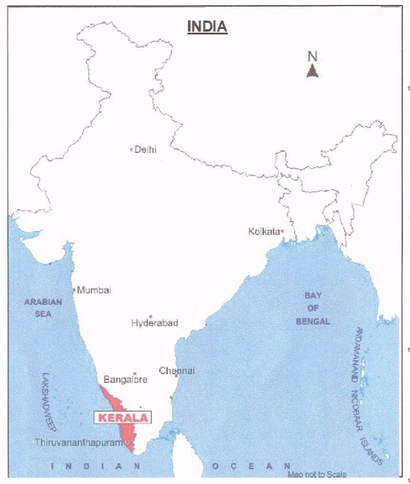

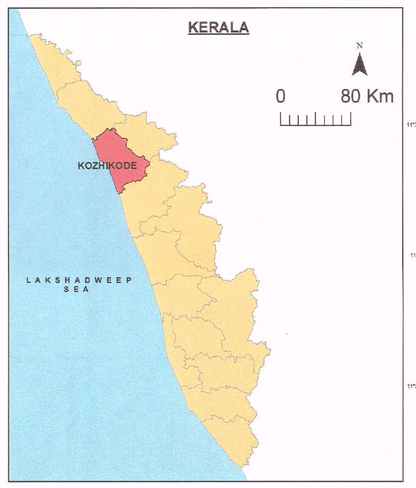

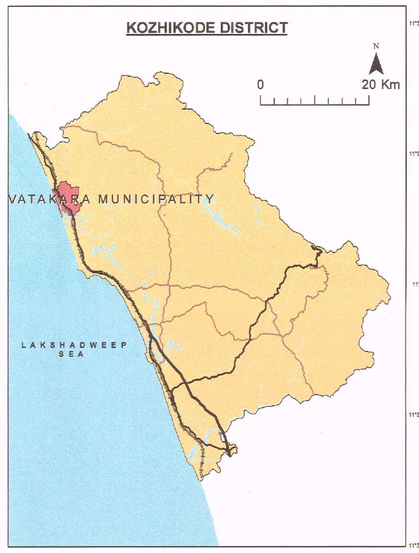

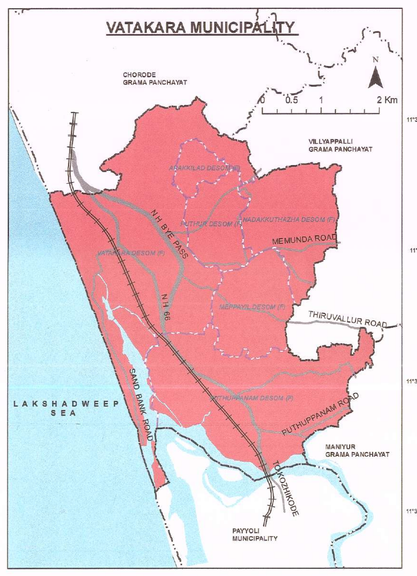



N

SCALE 1:10,000

0 100 200 400 600 800 1,000 Metres

LEGEND

- MUNICIPAL BOUNDARY/ MASTER PLAN BOUNDARY
- DESOM BOUNDARY
- SURVEY BOUNDARY
- RAILWAY LINE
- JUNCTION
- BUS TERMINAL COMPLEX
- TRANSPORT ZONE
- EXISTING ROADS AND LANES
- WATER BODY

PROPOSED ROADS

WIDENING	NEW
8 M	8 M
10 M	10 M
12 M	12 M
15 M	15 M
18 M	
45 M	
ELEVATED ROAD	

DEPARTMENT OF TOWN AND COUNTRY PLANNING	VATAKARA MUNICIPALITY
OFFICE OF THE TOWN PLANNER, KOZHIKODE	
DRAFTSMAN	
ASSISTANT TOWN PLANNER	
DEPUTY TOWN PLANNER	
TOWN PLANNER	SECRETARY
OFFICE OF THE CHIEF TOWN PLANNER, THIRUVANANTHAPURAM	
ASSISTANT TOWN PLANNER	
DEPUTY TOWN PLANNER	
TOWN PLANNER	
SENIOR TOWN PLANNER	
CHIEF TOWN PLANNER (PLANNING)	CHAIRMAN

LOCAL SELF GOVERNMENT DEPARTMENT

T.K. JOSE, IAS
ADDITIONAL CHIEF SECRETARY TO GOVERNMENT

1:1,000,000