MASTER PLAN FOR ADOOR TOWN

PROPOSED TRANSPORTATION NETWORK 2045
MP/02/II

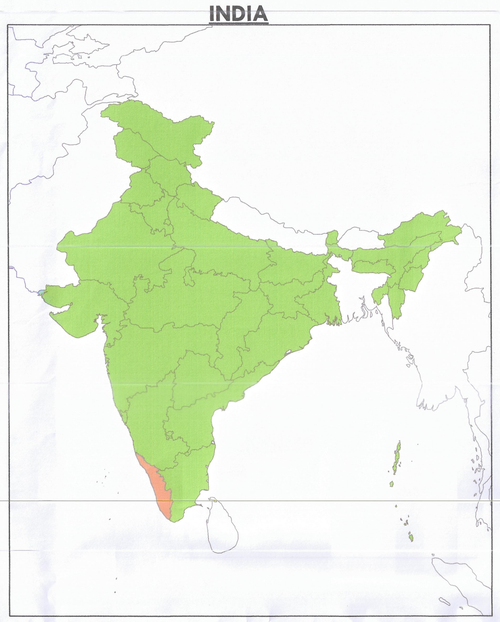

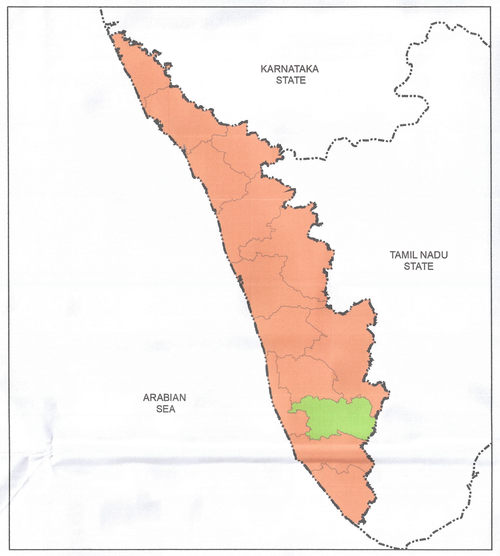

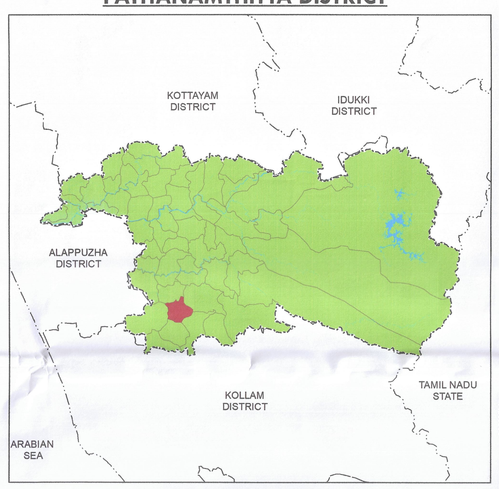

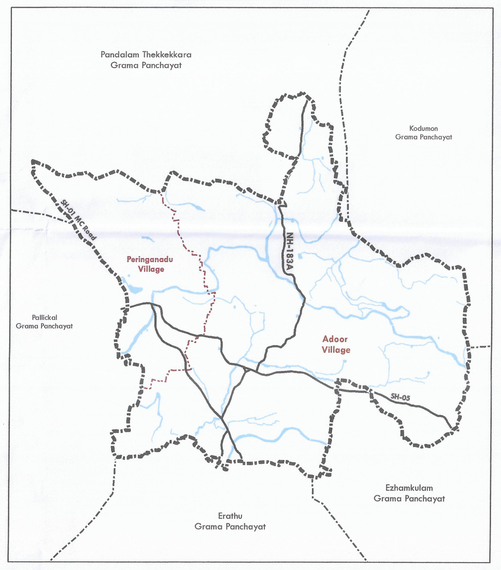

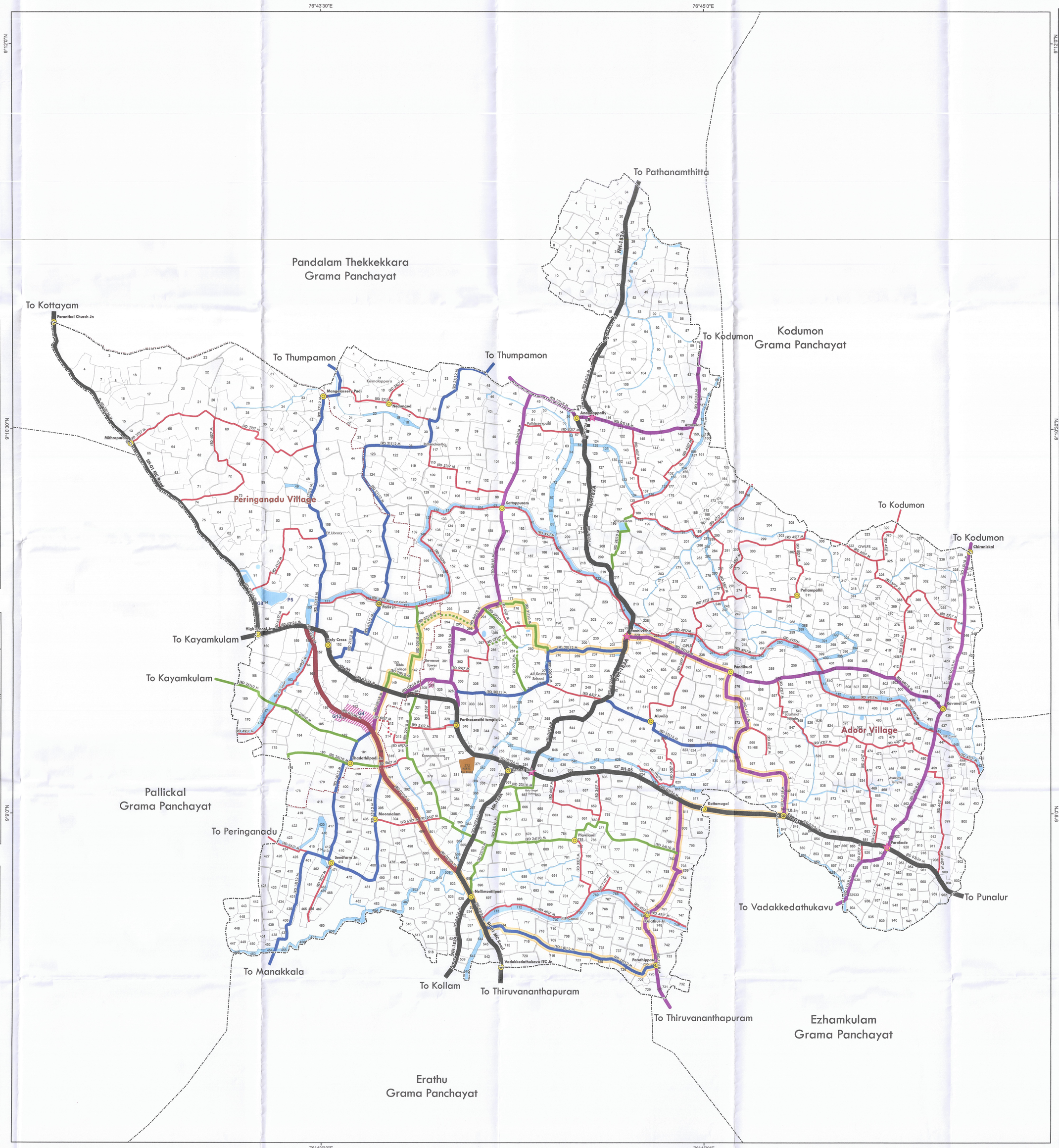

LEGEND

- Junction
- Proposed Junction Improvement
- Municipal Boundary
- Village/Taluk Boundary
- Survey Boundary
- Existing Roads

Roads

- Existing to be widened to 7 Meter
- Existing to be widened to 10 Meter
- Existing to be widened to 12 Meter
- Existing to be widened to 18 Meter
- Existing to be widened to 24 Meter
- Existing to be widened to 30 Meter

Proposed New Roads

- New Road 7 Meter Wide
- New Road 10 Meter Wide
- New Road 24 Meter Wide
- Ring Road
- Traffic & Transportation Use Zone
- Existing Waterbody

Special Zone (In Government/Municipal owned land)

- G4 Municipal office Complex & Municipal Bus stand
- G7 Municipal Town Hall & Parking Plaza
- G13 Proposed Highway Travel Plaza

0 0.4 0.8 1.6 Kilometers

Scale 1:10,000

ADOOR MUNICIPALITY

CHAIRPERSON — SECRETARY

OFFICE OF THE DISTRICT TOWN PLANNER
LSGD PLANNING, PATHANAMTHITTA

Draftsman

Assistant Town Planner

Deputy Town Planner — Town Planner

OFFICE OF THE CHIEF TOWN PLANNER
LSGD PLANNING, THIRUVANANTHAPURAM

Assistant Town Planner

Deputy Town Planner

Town Planner

Senior Town Planner — Chief Town Planner (Planning)

LOCAL SELF GOVERNMENT DEPARTMENT

SPECIAL SECRETARY TO GOVERNMENT