MASTER PLAN FOR
SULTHAN BATHERY
PROPOSED ROAD NETWORK 2042

Legend

Proposed Road network

- NH 766 30 Meter
- Proposed NH Bypass 30 Meter
- R1 -Road 18 Meter
- R2 - Road 12 Meter
- R3 - Road 10 Meter
- R4 - Road 7 Meter
- R4 - Road 7 Meter (New Formation)
- R5 - Ex-Servicemen Colony - Poomala Road 7 Meter + 4 Meter Building Line
- New formation (7 Meter + 4 Meter Building Line)
- R6 - Sulthan Bathery Pattavayal Gudalur Road (Existing)
- R7 - Sulthan Bathery Perikkalloor (Pulpally) Road (Existing)

Administrative Boundaries

- Municipal Boundary
- Village Boundary
- Revenue Block Boundary
- Survey Boundary
- Panchayat Boundary
- Other Existing Roads
- Bridges and Culverts
- Transport and Communication Zone
- Waterbody
- Reserve Forest
- Beenachi Estate
- Bus Terminal Complex
- Truck Terminal

SCALE 1:18,000

0 0.5 1 2 Kilometers

N W E S

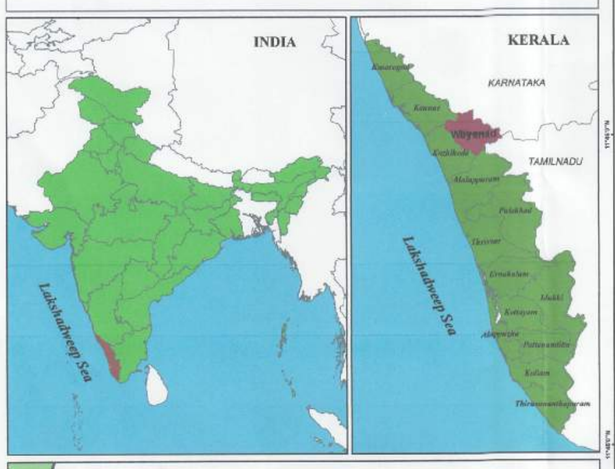

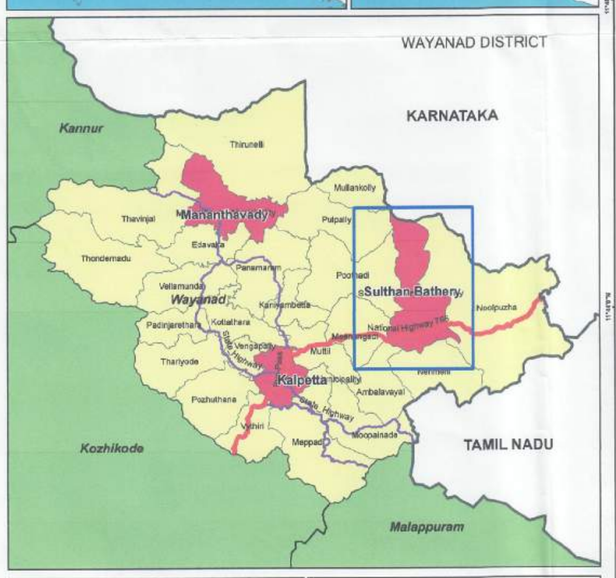

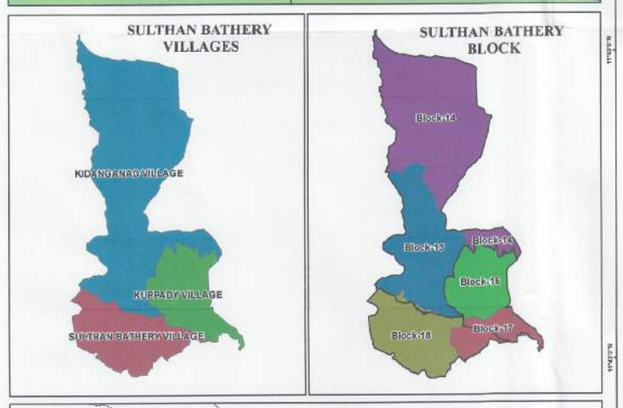

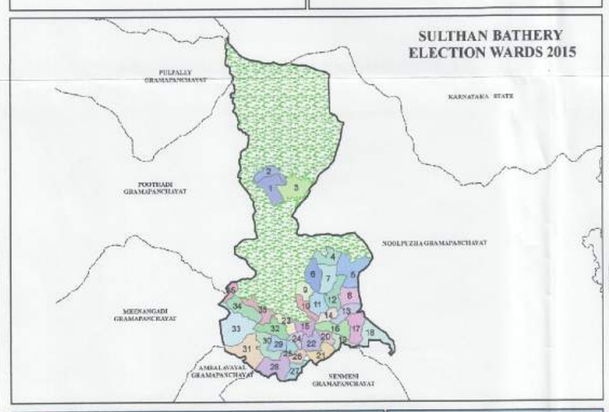

LOCAL SELF GOVERNMENT DEPARTMENT PLANNING	SULTHAN BATHERY MUNICIPALITY
OFFICE OF THE TOWN PLANNER WAYANAD	
Draftsman	
Assistant Town Planner	
Deputy Town Planner	
Town Planner — Dr.ATHIRA RAVI PEN - 607304 Town Planner Office of the Town Planner Wayanad	Chairman — T.K. RAMESH Chairperson Sulthan Bathery Municipality
OFFICE OF THE CHIEF TOWN PLANNER THIRUVANANTHAPURAM	
Deputy Town Planner — SINDHU RANI P.V Deputy Town Planner LSGD (Planning)	
Town Planner — ISHA P.A Town Planner	
Senior Town Planner — S. AJAY KUMAR Senior Town Planner Office of the Chief Town Planner (Planning) Local Self Government Dept., Planning Government of Kerala PEN- 677549	
Chief Town Planner (Planning) — PRASANTH Chief Town Planner (Planning) Local Self Govt Dept-Planning Government of Kerala	Secretary — K.M.SAINUDHEEN M.A.,LLB Municipal Secretary Sulthan Bathery Municipality Wayanad, Kerala - 673 592 Mob:9074 914 663

LOCAL SELF GOVERNMENT DEPARTMENT GOVERNMENT OF KERALA

Additional Chief Secretary to Government

Additional Chief Secretary
Local Self Government Department
Government Secretariat
Thiruvananthapuram.

K A R N A T A K A S T A T E

R E S E R V E F O R E S T

Pulpally Grama Panchayat

Kurichiyat

To Pulpally

Poothadi Grama Panchayat

Noolpuzha Grama Panchayat

K I D A N G A N A D V I L L A G E

Chethalayam

BLOCK 14

6th Mile Jn.

Chenad

To Mananthavady

To Irulam

To Kozhikode

To Ambalavayal

To Gudalur

To Mysore

To Pattuvayal

To Mathoorngalam

To Malavayal

Meenangadi Grama Panchayat

Ambalavayal Grama Panchayat

Nenmeni Grama Panchayat

Beenachi Estate

BLOCK-18

BLOCK-13

BLOCK-17

BLOCK-16

K U P P A D Y V I L L A G E

S U L T H A N B A T H E R Y V I L L A G E

Beenachi Jn.

Dottappam Kulam Jn.

Assumption Jn.

Traffic Jn.

Kanichira Jn.

Poothikkad Jn.

Poomala Jn.

Kattimoola Jn.

Kattayad Jn.

Kaniyambetta Jn.

Kottakunnu Jn.

Thirunelli Jn.

Kaipanchery

Kaliuvayal Jn.

Makkutty

Thodiyeri Jn.

Odappalam Jn.

Kuppadi Forest Range Office Jn.

Rajapadi Jn.

3rd Mile Jn.

Mooleankavu Jn.

Karivalli Kkunnu Road

Odappalam Vallad Road

Mathoorngalam Road

Poomala Road

Kaliuvayal - Maldan Kunnu Road

Pattavayal Gudalur Road

Bramagiri Thuruchi Road

Kolappanna Jn.