MASTER PLAN FOR ADOOR TOWN
PROPOSED LAND USE MAP 2045
MP/02/I

INDIA

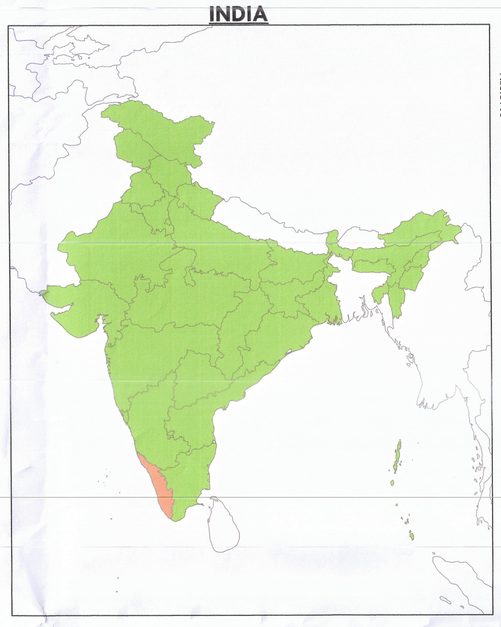

KERALA

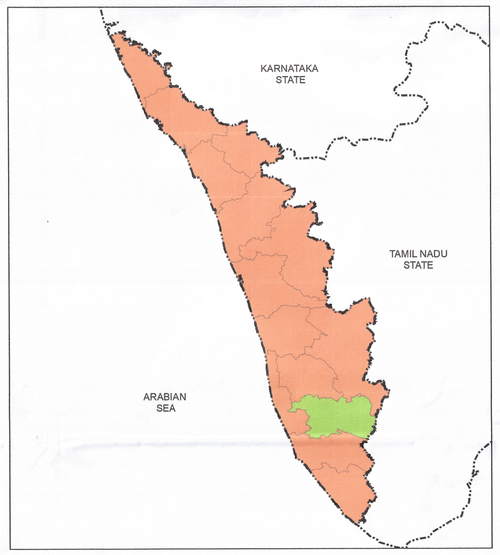

PATHANAMTHITTA DISTRICT

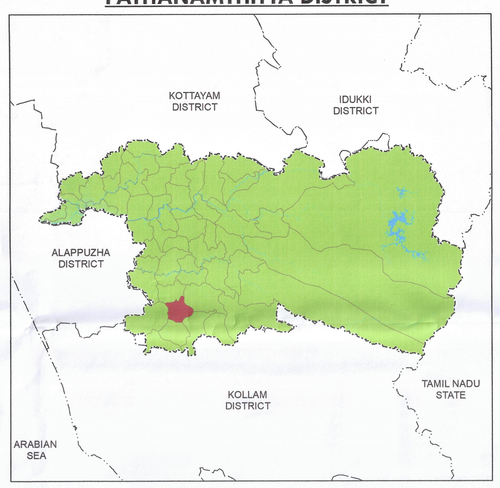

ADOOR TOWN

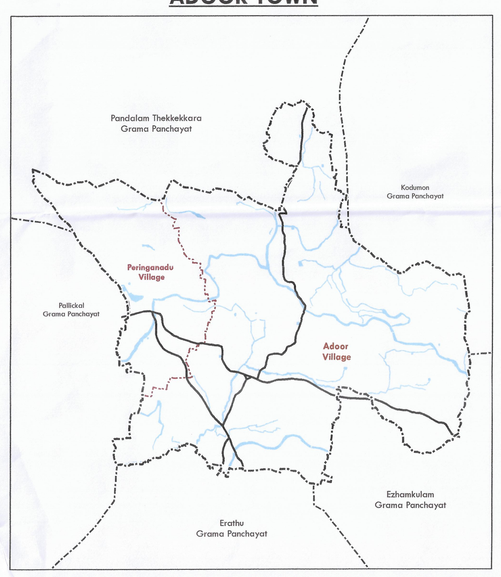

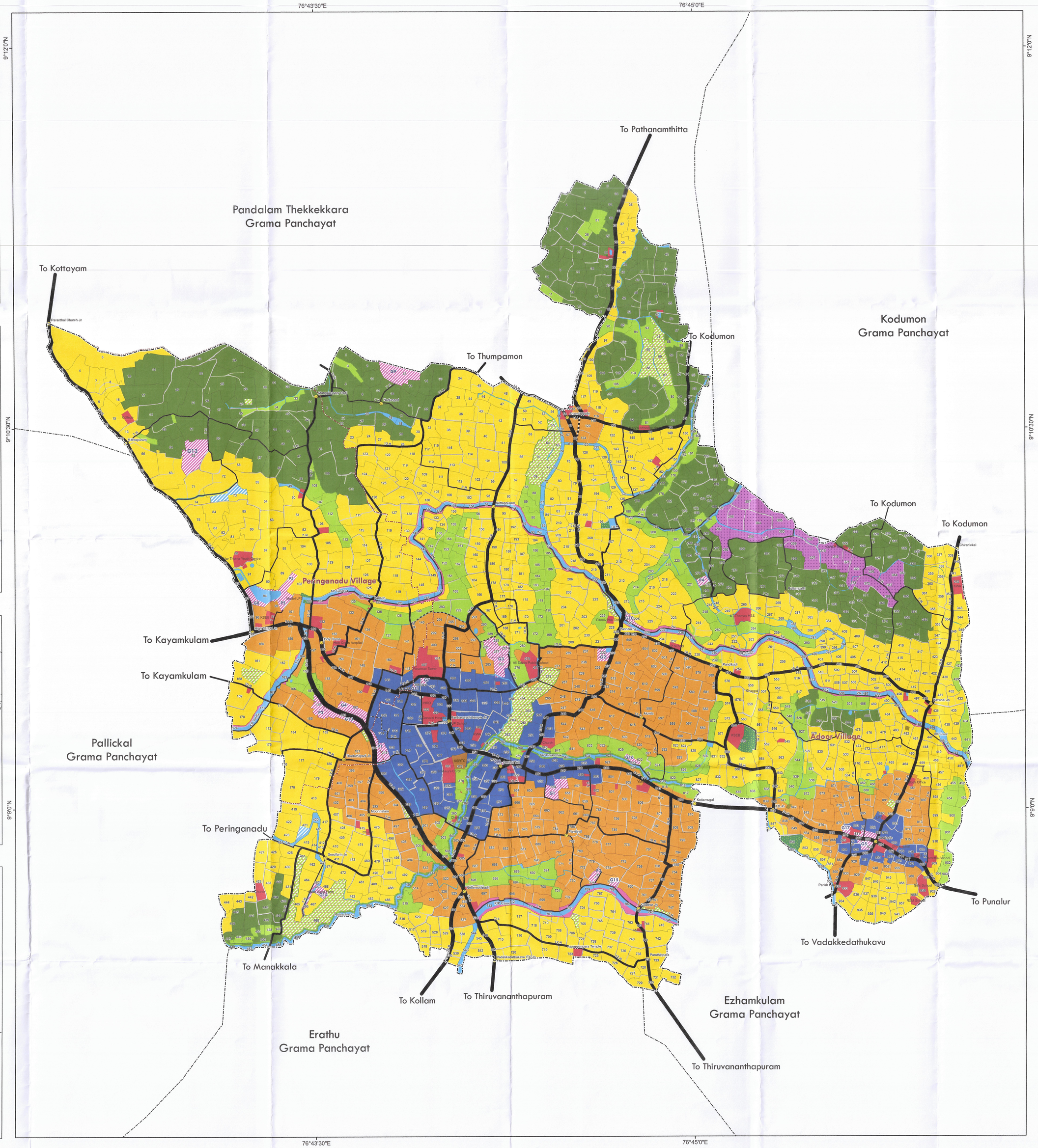

LEGEND

- Junction
- Municipal Boundary
- Village/Taluk Boundary
- Survey Boundary
- Existing Roads

Roads

- Existing to be widened to 7 Meter
- Existing to be widened to 10 Meter
- Existing to be widened to 12 Meter
- Existing to be widened to 18 Meter
- Existing to be widened to 24 Meter
- Existing to be widened to 30 Meter

Proposed New Roads

- New Road 7 Meter Wide
- New Road 10 Meter Wide
- New Road 24 Meter Wide

Proposed Land Use

- Residential Use Zone
- Commercial Use Zone
- Mixed Use Zone
- Public & Semipublic Use Zone
- Industrial Promotion Zone
- Traffic & Transportation Use Zone
- Recreational Builtup Zone
- Recreational Open Space Zone
- Dry Agricultural Use Zone
- Environmentally Sensitive Zone
- Sacred Groves
- Detention/Retention Basin
- Canal Bank Beautification
- Proposed Green Strip (3,5 & 10 Meter)
- Existing Waterbody

Special Zone

- Special Zone (In Government/Municipal owned land)
- Special Zone (In privately owned land)

0 0.4 0.8 1.6 Kilometers

Scale 1:10,000

ADOOR MUNICIPALITY

CHAIRPERSON — SECRETARY

OFFICE OF THE DISTRICT TOWN PLANNER
LSGD PLANNING, PATHANAMTHITTA

Draftsman

Assistant Town Planner

Deputy Town Planner — Town Planner

ARUN. G. B.Tech. M.Plan Town Planner LSGD Planning Govt. of Kerala PEN No. 817223

OFFICE OF THE CHIEF TOWN PLANNER
LSGD PLANNING, THIRUVANANTHAPURAM

Assistant Town Planner

Deputy Town Planner

Town Planner

Senior Town Planner — Chief Town Planner (Planning)

LOCAL SELF GOVERNMENT DEPARTMENT

SPECIAL SECRETARY TO GOVERNMENT