# MASTER PLAN
# FOR
# KARUNAGAPPALLY TOWN

## PROPOSED LANDUSE MAP - 2031

MAP. NO.




INDIA

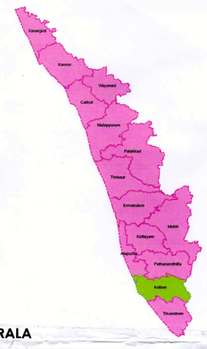


KERALA



KOLLAM DISTRICT

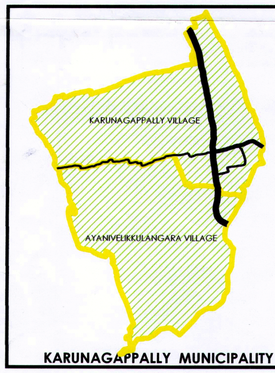


KARUNAGAPPALLY MUNICIPALITY

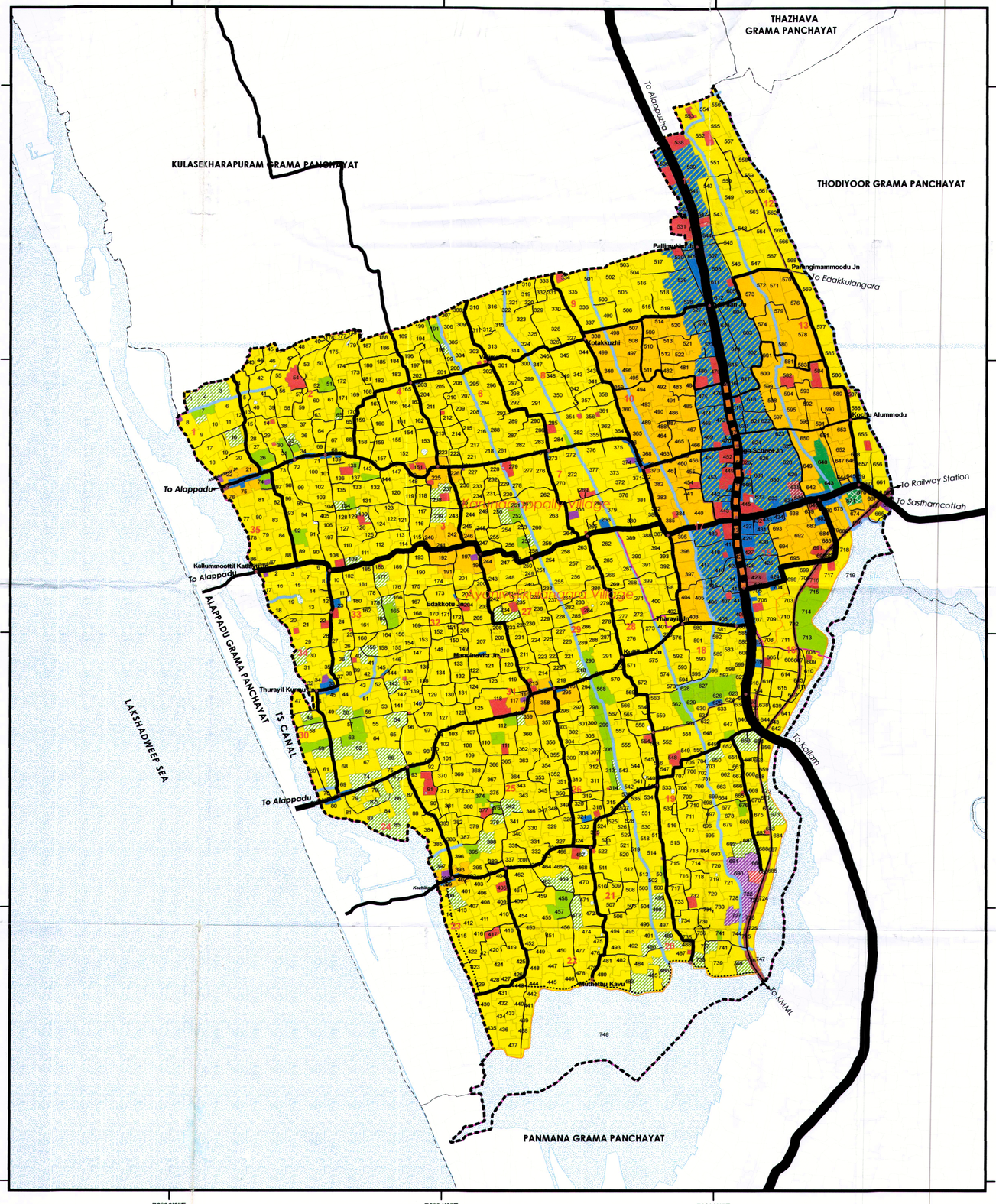


## Legend

- Municipal Boundary
- Village Boundary
- Ward Boundary
- Survey Boundary
- Elevated Highway
- 45 M Roads (Existing to be Widened)
- 21 M Roads (Existing to be Widened)
- 18 M Roads (Existing to be Widened)
- 12 M Roads (Existing to be Widened)
- 7 M Roads (Existing to be Widened)
- 5 M Roads (Existing to be Widened/ Proposed)
- Other Existing Roads
- Streams

**Landuse**

- Residential Use Zone
- Commercial Use Zone
- Mixed Use Zone (Commercial and Residential)
- Residential Mix Use Zone
- Industrial Use Zone
- Public & Semipublic Use Zone
- Transport Use Zone
- Paddy / Low Laying Land
- Dry Agriculture Use Zone
- Waterbodies

**Special Use Zones**

- Park
- Stadium
- Industrial Estate
- Crematorium/ Solid Waste Dumping Yard
- Private Bus Stand

Scale 1:15,000

0 0.25 0.5 1 1.5 2 Kilometers

N W E S

**OFFICE OF THE TOWN PLANNER KOLLAM**

ASST.TOWN PLANNER

DEPUTY TOWN PLANNER

TOWN PLANNER

**KARUNAGAPPALLY MUNICIPALITY**

SECRETARY

SECRETARY KARUNAGAPPALLY MUNICIPALITY

**OFFICE OF THE CHIEF TOWN PLANNER THIRUVANANTHAPURAM**

TOWN PLANNER

SENIOR TOWN PLANNER

CHIEF TOWN PLANNER (PLANNING)

CHAIRMAN

OFFICE OF THE CHIEF TOWN PLANNER THIRUVANANTHAPURAM

OFFICE OF THE KARUNAGAPPALLY MUNICIPALITY KARUNAGAPPALLY P.O.

**LOCAL SELF GOVERNMENT DEPARTMENT**

Secretary to Government

Additional Chief Secretary to Government
Local Self Government Department
Government Secretariat
Thiruvananthapuram