MASTER PLAN FOR THRISSUR CITY

Proposed Landuse Map - 2039
MP/04/I





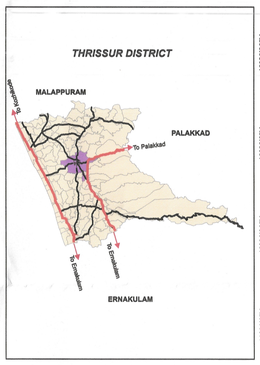

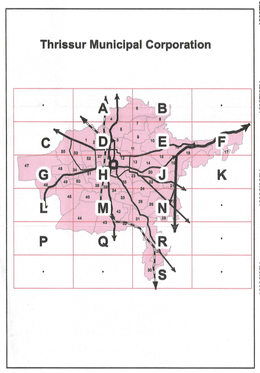

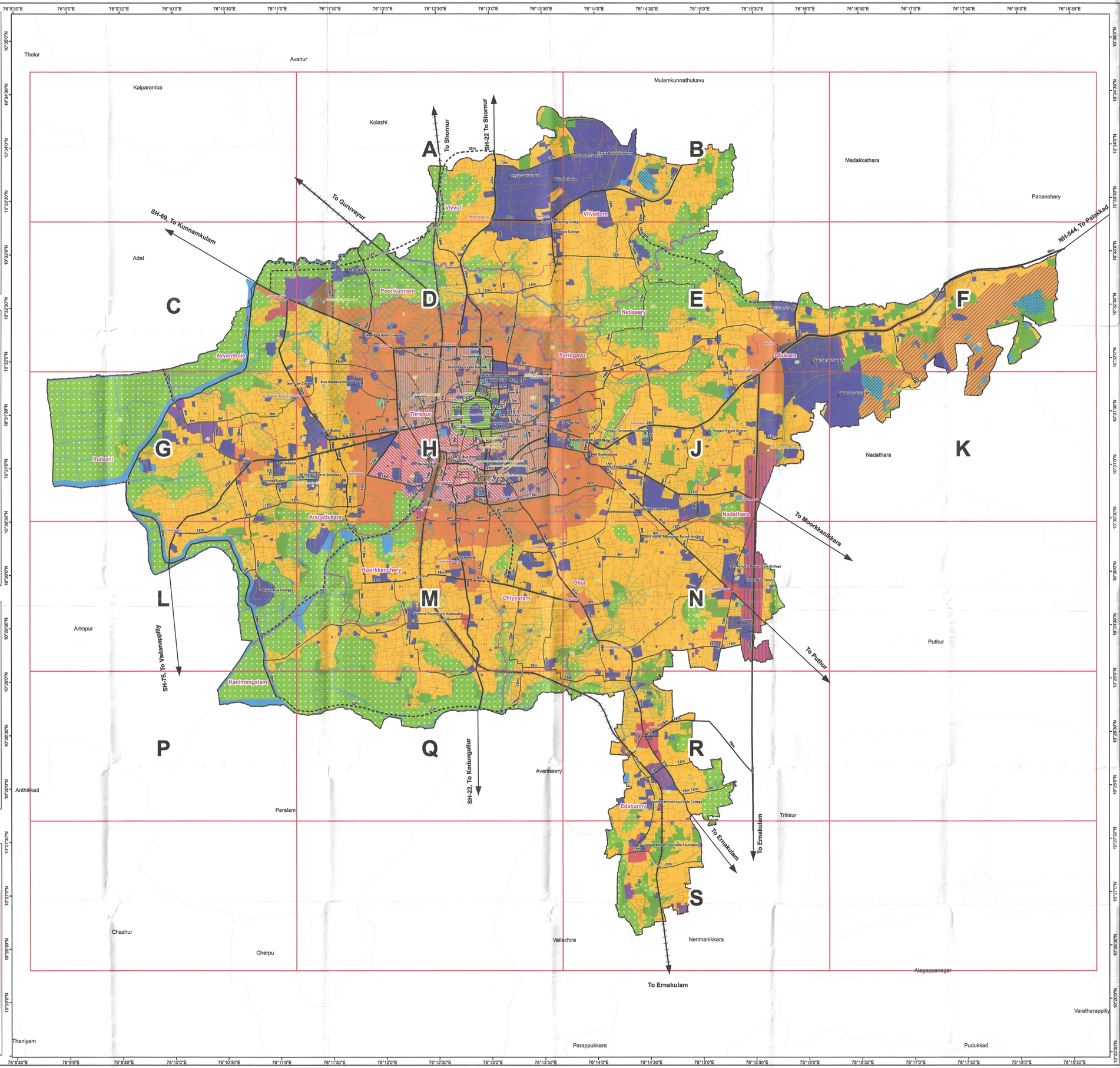

Legend

- Corporation Boundary
- Village Boundary
- Ward Boundary
- Railwayline
- Junctions

Road Network

- Roads to be widened
- Proposed Roads

Proposed Land use

Core Zones

- Heritage Zone
- Commercial Core Zone
- Mixed Core Zone

- Residential Zone
- Commercial Zone
- Industrial Zone
- Public and Semipublic Zone
- Mixed Zone
- Transportation Zone
- Existing Roads
- Dry Agriculture Zone
- Conservation Zone
- Industrial and Commercial Mixed Zone
- Recreational Zone
- Waterbodies
- Quarry
- Special Zone- Hillock Area

Flood Risk Area

- Low Lying Area Zone 1
- Low Lying Area Zone 2

1:22,000

0 0.375 0.75 1.5 2.25 3 Kilometers

THRISSUR MUNICIPAL CORPORATION

SECRETARY — MAYOR

OFFICE OF THE DISTRICT TOWN PLANNER, LSGD PLANNING, THRISSUR

DRAFTSMAN
ASSISTANT TOWN PLANNER
DEPUTY TOWN PLANNER — TOWN PLANNER

OFFICE OF THE CHIEF TOWN PLANNER, LSGD PLANNING, THIRUVANANTHAPURAM

ASSISTANT TOWN PLANNER
DEPUTY TOWN PLANNER
TOWN PLANNER
SENIOR TOWN PLANNER — CHIEF TOWN PLANNER (PLANNING)

LOCAL SELF GOVERNMENT DEPARTMENT

Dr. SHARMILA MARY JOSEPH IAS
Principal Secretary
PRINCIPAL SECRETARY TO GOVERNMENT