MASTER PLAN FOR PUNALUR TOWN PROPOSED LANDUSE MAP - 2031 (MP/04/I)

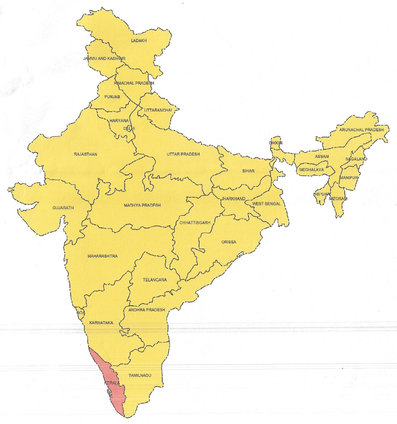

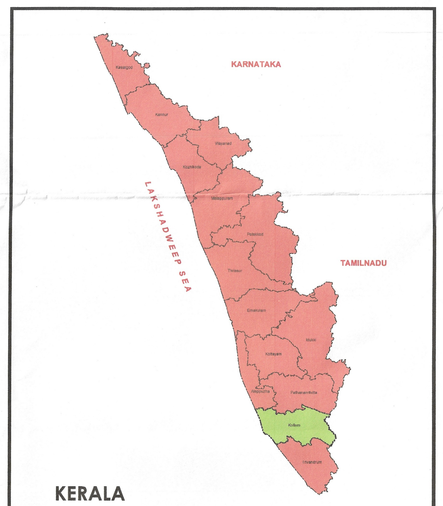

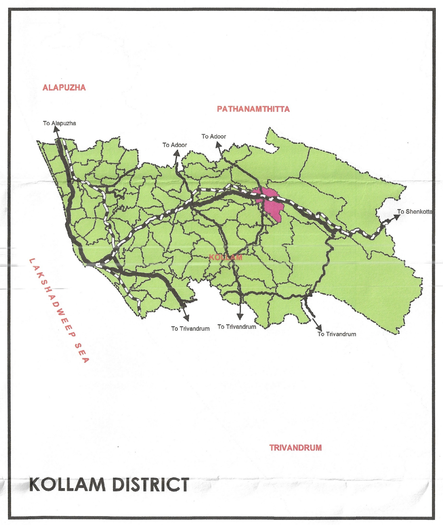

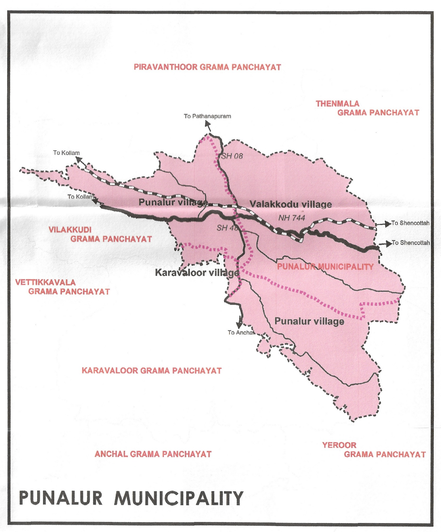

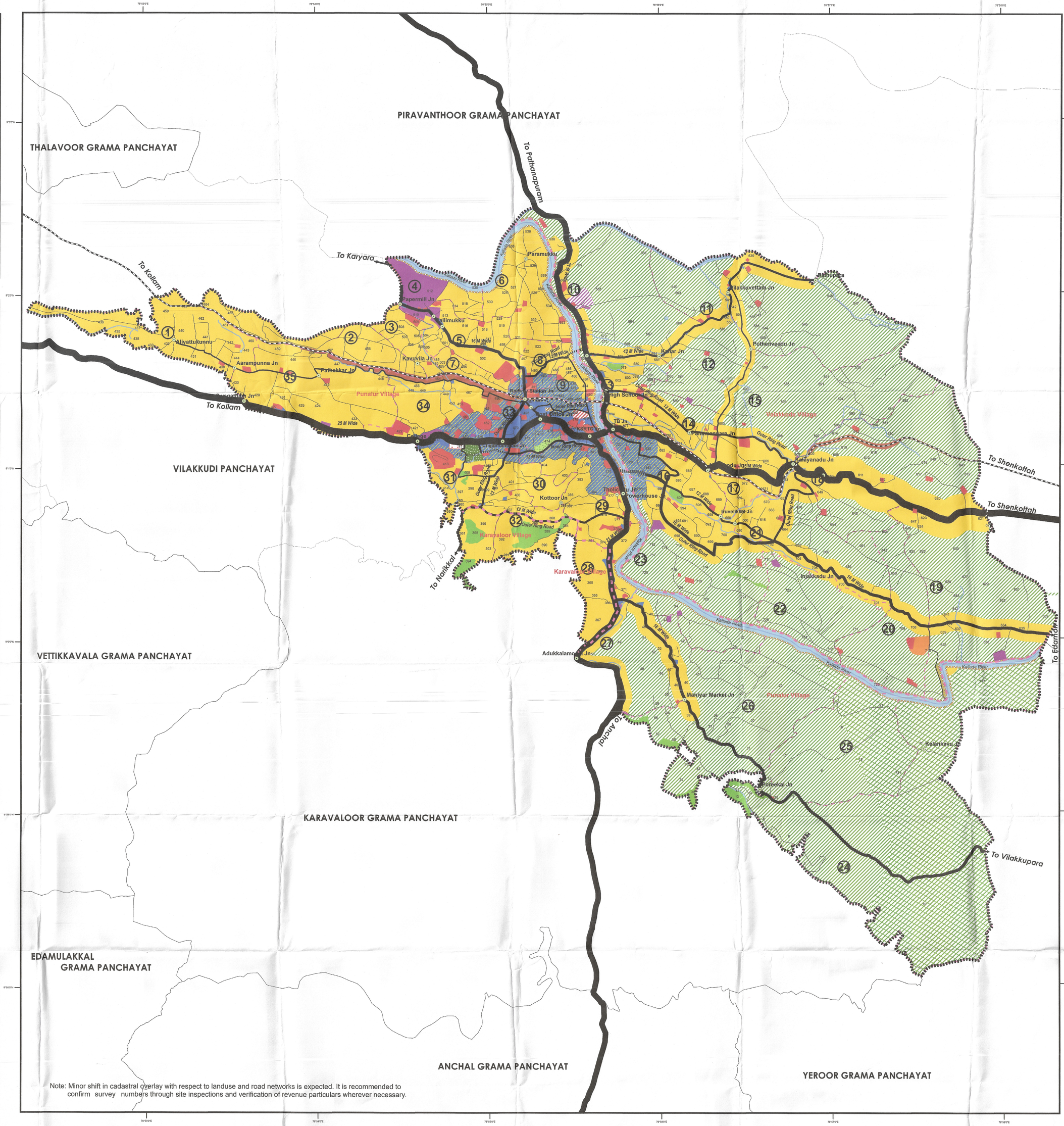

Note: Minor shift in cadastral overlay with respect to landuse and road networks is expected. It is recommended to confirm survey numbers through site inspections and verification of revenue particulars wherever necessary.

Legend

- Municipal Boundary
- Village Boundary
- Ward Boundary
- Survey Boundary
- (1) Ward Number
- 25 M Roads, Existing to be widened
- 21 M Roads, Existing to be widened
- 16 M Roads, Existing to be widened
- 12 M Roads, Existing to be widened / Proposed
- 8 M Roads, Existing to be widened / Proposed
- 7 M Roads, Existing to be widened
- Other Existing Roads
- Railway
- Stream

Landuse

- Residential Zone
- Residential Mix Zone
- Commercial Zone
- Existing / Proposed Industrial Zone
- Existing / Proposed Public & Semi-public Zone
- Traffic and Transportation Zone
- Dry Agriculture Zone
- Paddy / Low Lying Land
- Government Forest
- Waterbodies
- No Development Zone

Special Use Zone

- Municipal Expansion Zone
- Recreational Open space & Water Retention Area
- Tourism Project Area I
- Tourism Project Area II
- Lorry Parking
- Parking Lots
- Stadium
- Market Expansion Zone

Scale 1:15,000

0 0.25 0.5 1 1.5 2 km

N W E S

OFFICE OF THE DISTRICT TOWN PLANNER, LSGD PLANNING,KOLLAM	PUNALUR MUNICIPALITY
ASSISTANT TOWN PLANNER	
DEPUTY TOWN PLANNER	
TOWN PLANNER	
OFFICE OF THE CHIEF TOWN PLANNER, LSGD PLANNING,THIRUVANANTHAPURAM	SECRETARY
ASSISTANT TOWN PLANNER	SUMAYYA BEEVI. S MUNICIPAL SECRETARY-III PUNALUR MUNICIPALITY
DEPUTY TOWN PLANNER	
TOWN PLANNER	
SENIOR TOWN PLANNER	CHAIRPERSON
CHIEF TOWN PLANNER (PLANNING)	PUSHPALETHA. K MUNICIPAL CHAIRPERSON PUNALUR
LOCAL SELF GOVERNMENT DEPARTMENT	

LOCAL SELF GOVERNMENT DEPT. THIRUVANANTHAPURAM

Anupama.T.V IAS
PEN:688581
Special Secretary
Local Self Government Department

SPECIAL SECRETARY TO GOVERNMENT