MASTER PLAN FOR

KANNUR CITY-2041

PROPOSED LAND USE MAP, 2041
MP/04/1

INDIA

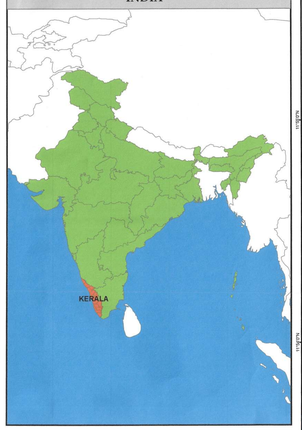

KERALA

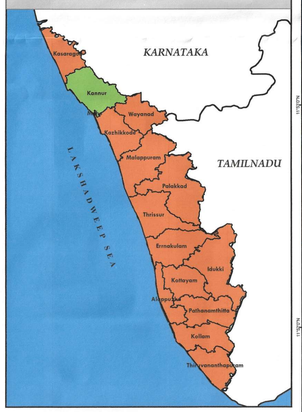

KANNUR DISTRICT

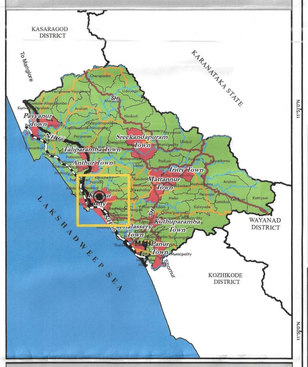

KANNUR MUNICIPAL CORPORATION DESOM MAP

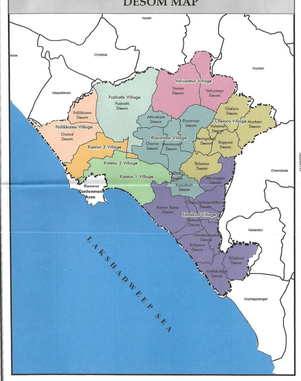

Refer to the village wise Module Map showing Proposed Land Use of each of the Villages included in Kannur Municipal Corporation as per the list attached below.

Sl No.	Map Code	Village	Scale
1	MP/04/1-A	Kannur 1	1:5000
2	MP/04/1-B	Kannur 2	1:5000
3	MP/04/1-C	Pallikkunnu	1:6000
4	MP/04/1-D	Puzhathi	1:6000
5	MP/04/1-E	Valiyannur	1:6000
6	MP/04/1-F	Chelora	1:7000
7	MP/04/1-G	Elayavoor	1:7000
8	MP/04/1-H	Edakkad	1:10000

MAP SHOWING VILLAGES INCLUDED IN KANNUR MUNICIPAL CORPORATION



LIST OF VILLAGES AND DESOMS INCLUDED IN KANNUR MUNICIPAL CORPORATION

Sl No.	Village	Desom
1	Kannur 1	*
2	Kannur 2	**
3	Pallikkunnu	Chalod
		Pallikkunnu
4	Puzhathi	Puzhathi
5	Valiyannur	Valiyannur
		Varam
6	Chelora	Chelora
		Kappad
		Macheri
		Peringalayi
		Thillannur
		Valannur
7	Elayavoor	Athirakam
		Chovva
		Elayavoor
		Kizhuthalli
		Mundayad
8	Edakkad	Attadappa
		Chola Padinjarekkara
		Chola Pandirandukandi
		Chirakkuthazhe
		Edakkad
		Kannur Karar
		Kizhunna
		Kuttikkakam
		Thottada

* Kannur 1 Village consists of Revenue Wards and Blocks.

** Kannur 2 Village consists of Revenue Wards and Blocks and part of Kannur Karar Desom.

Note:

Minor shift in cadastral overlay with respect to land use and road network layers if observed while examining Proposed Land Use Map and Proposed Road Network Map, shall be duly considered, during enforcement. Wherever necessary, site inspections and verification of revenue particulars shall be resorted to.

LEGEND

Administrative Boundaries

- City Boundary
- Village Boundary
- Desom Boundary
- Revenue Ward Boundary
- Cantonment Boundary
- Neighbouring Local Body Boundary
- Existing Road
- Railway Line
- Sandy Beach

Proposed Widening of Roads

- 45 m
- 24 m
- 21 m
- 18 m
- 16 m
- 14 m
- 12 m
- 10 m
- 8 m
- 7 m
- N H 66 (Proposed Bypass Alignment width 45 m)
- Bridge/Flyover/Underpass
- Proposed Inland Water Way
- Proposed Viaduct
- Proposed Bridge/Flyover/Underpass
- Heritage Street

Proposed Land Use

I. Built-up Zone

- Residential Zone
- Commercial Zone
- Residential Mix Zone
- Multi-Function Zone
- Public and Semi Public Zone
- Industrial Zone
- Traffic and Transportation Zone
- Recreational Built Up Zone
- Heritage Zone
- Beach Tourism Promotion Zone
- River Front Tourism Promotion Zone

II. Green - Blue Zone

- Recreational Open Space Zone
- Dry Agriculture Zone
- Conservation Zone -I
- Conservation Zone -II
- Water Body

III. Special Zone

- Special Zone
- A Green Park
- B Industrial Park
- C Sewage Treatment Plant

Risk Area

- Risk Area (Flood Prone Area Overlay)

0 0.25 0.5 1 1.5 2 Kilometere

Scale 1:17,000

N W E S

KANNUR MUNICIPAL CORPORATION

SECRETARY
SECRETARY
KANNUR CORPORATION

MUSLIHMADATHIL
MAYOR
KANNUR MUNICIPAL CORPORATION
MAYOR

LOCAL SELF GOVERNMENT DEPARTMENT (PLANNING) KANNUR DISTRICT

DRAFTSMAN

ASSISTANT TOWN PLANNER

DEPUTY TOWN PLANNER

P.RAVIKUMAR
TOWN PLANNER
LSGD PLANNING
TOWN PLANNER

LOCAL SELF GOVERNMENT DEPARTMENT (PLANNING) GOVERNMENT OF KERALA

ASSISTANT TOWN PLANNER

DEPUTY TOWN PLANNER

TOWN PLANNER

SENIOR TOWN PLANNER

29/04/24
CHIEF TOWN PLANNER (PLANNING)

LOCAL SELF GOVERNMENT DEPARTMENT GOVERNMENT OF KERALA

Dr. SHARMILA MARY JOSEPH IAS
Principal Secretary
Thiruvananthapuram Ph: 0471-2518008
PRINCIPAL SECRETARY TO GOVERNMENT