MASTER PLAN FOR ADOOR TOWN
MAP FOR PROPOSALS/PROJECTS
MP/02/III

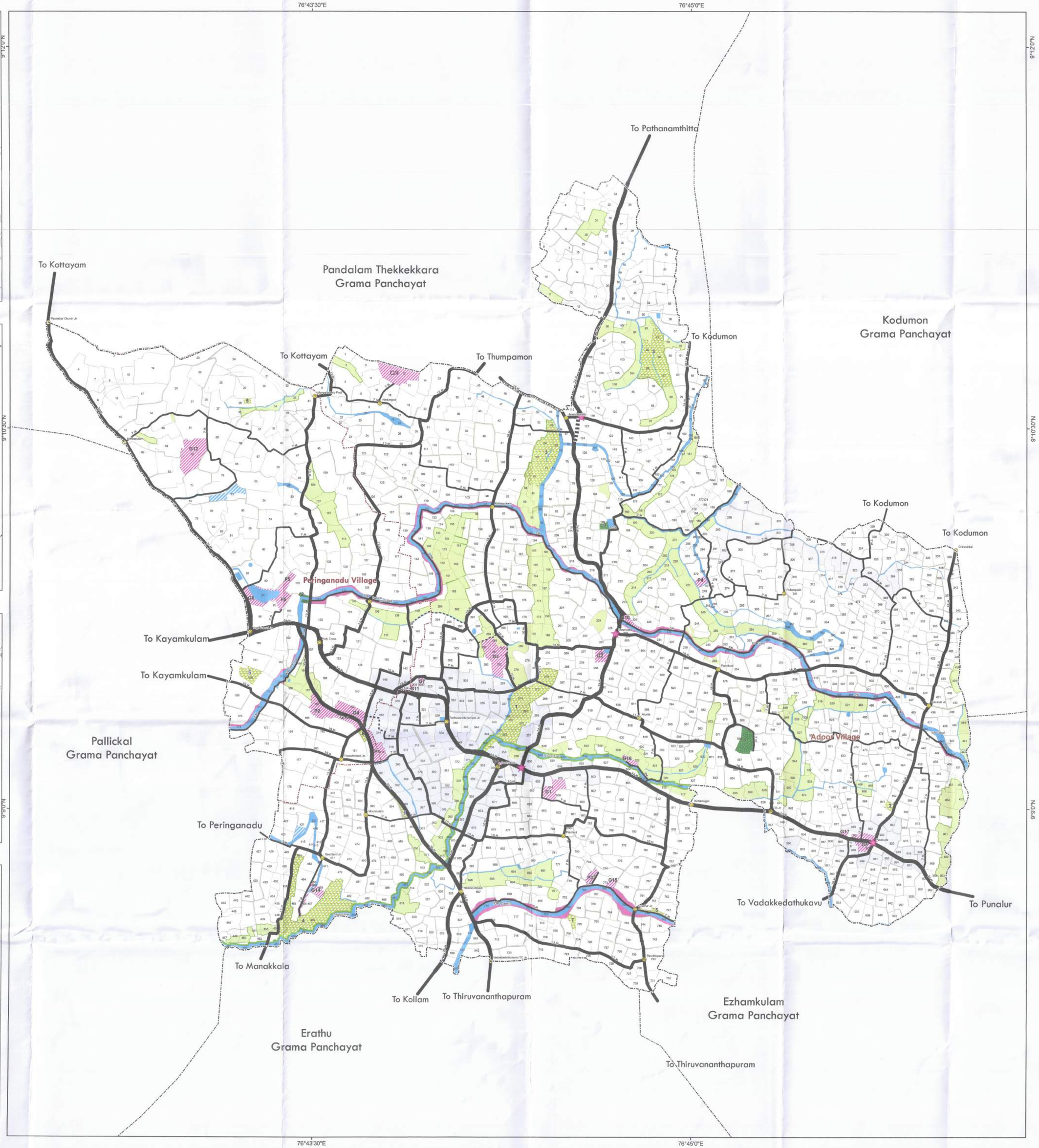

INDIA

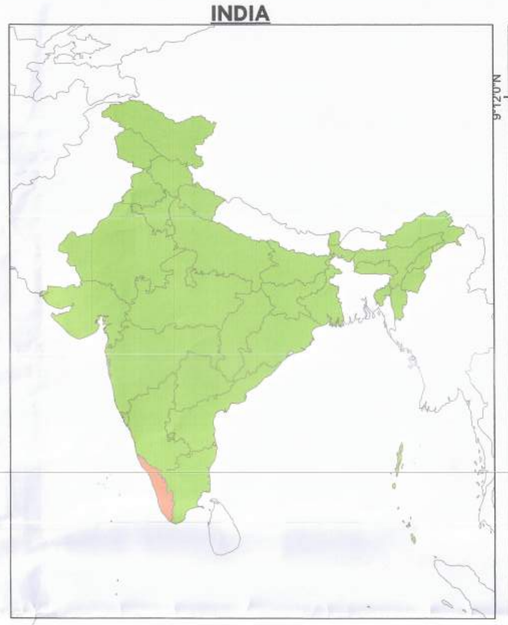

KERALA

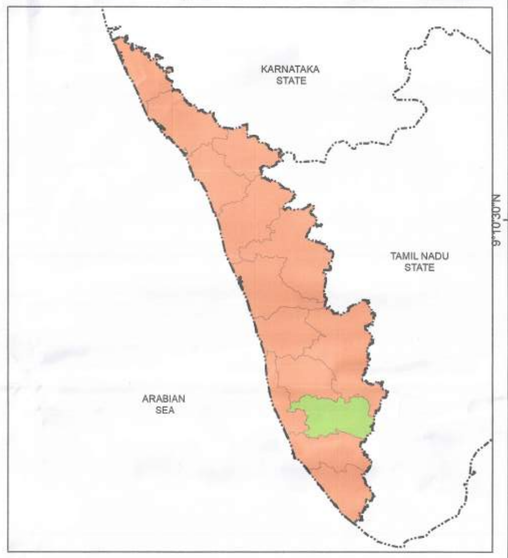

PATHANAMTHITTA DISTRICT

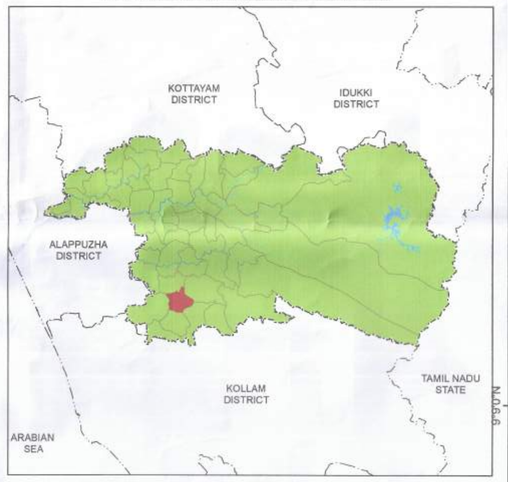

ADOOR TOWN

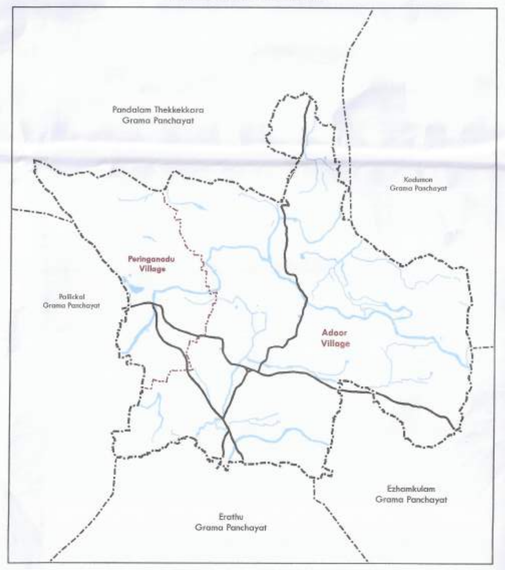

LEGEND

- Junctions
- Proposed Junction Improvement
- Municipal Boundary
- Village/Taluk Boundary
- Survey Boundary
- Existing Roads

Roads

- Existing to be widened to 7 Meter
- Existing to be widened to 10 Meter
- Existing to be widened to 12 Meter
- Existing to be widened to 18 Meter
- Existing to be widened to 24 Meter
- Existing to be widened to 30 Meter

Proposed New Roads

- New Road 7 Meter Wide
- New Road 10 Meter Wide
- New Road 24 Meter Wide

Proposed Land Use

- Canal Bank Beautification
- Proposed Green Strip (3,5 & 10 Meter)
- Environmentally Sensitive Zone
- Existing Waterbody

Recreational Builtup Zone

- TB Hill View Park
- Happiness Park
- Valiyakulam Waterfront Wellness Park

Recreational Open space Zone

- 1 Proposed Sponge Park
- 2 Proposed Wetland Park
- 3 Agri sports and Farm Tourism Promotion Zone
- 4 Agri-Experience Tourism Area
- 5 Neighbourhood Park
- 6 Proposed Butterfly Park
- 7 Proposed Blossom Garden

Special Zone [In Government/ Municipal owned land]

- G1 Proposed Innovation Hub
- G2 Aquatic Complex & Cultural Centre
- G3 Municipal Stadium & Sports Complex
- G4 Municipal office Complex & Municipal Bus stand
- G5 Revitalization of Parakode Market
- G6 Gandhi Park Renovation
- G7 Municipal Town Hall & Parking Plaza
- G8 Transit- Resting hub
- G9 Integrated Waste Treatment Plant
- G10 Proposed Fire & Rescue Station
- G11 Shopping Complex & She Lodge
- G12 Crematorium & Bio-Park
- G13 Proposed Highway Travel Plaza
- G14 Proposed Agrarian Park & Experience Center
- G15 Proposed Empowerment Centre
- G16 Fitlife Centre with Leisure Hub
- G17 Proposed Civic Arcade

Special Zone [In privately owned land]

- P1 Urban Hangout Hub
- P2 Trade & Expo Pavilion
- P3 Proposed Turf
- P4 Proposed Women Skill Development Centre
- P5 Transit- Resting Hub Extension Area

0 0.4 0.8 1.6 Kilometers

Scale 1:10,000

ADOOR MUNICIPALITY

CHAIRPERSON — SECRETARY

OFFICE OF THE DISTRICT TOWN PLANNER
LSGD PLANNING, PATHANAMTHITTA

Draftsman

Assistant Town Planner

Deputy Town Planner — Town Planner

ARUN. G. B.Tech. M.Plan
Town Planner
LSGD Planning
Govt. of Kerala
PEN No. 431223

OFFICE OF THE CHIEF TOWN PLANNER
LSGD PLANNING, THIRUVANANTHAPURAM

Assistant Town Planner

Deputy Town Planner

Town Planner

Senior Town Planner — Chief Town Planner (Planning)

LOCAL SELF GOVERNMENT DEPARTMENT

SPECIAL SECRETARY TO GOVERNMENT