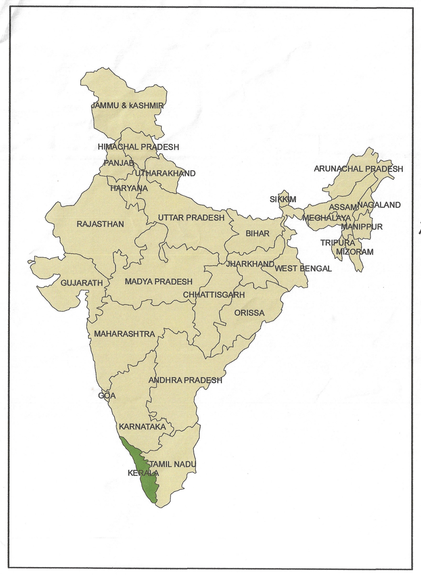


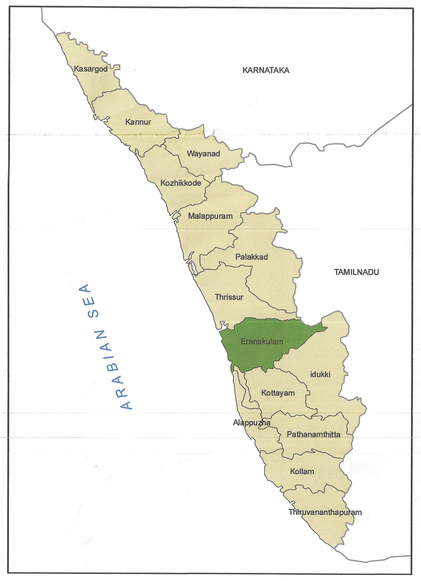


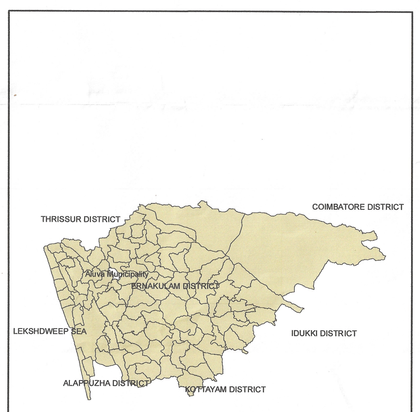


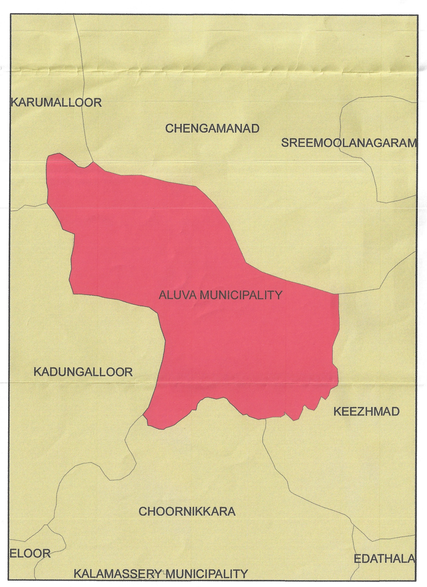


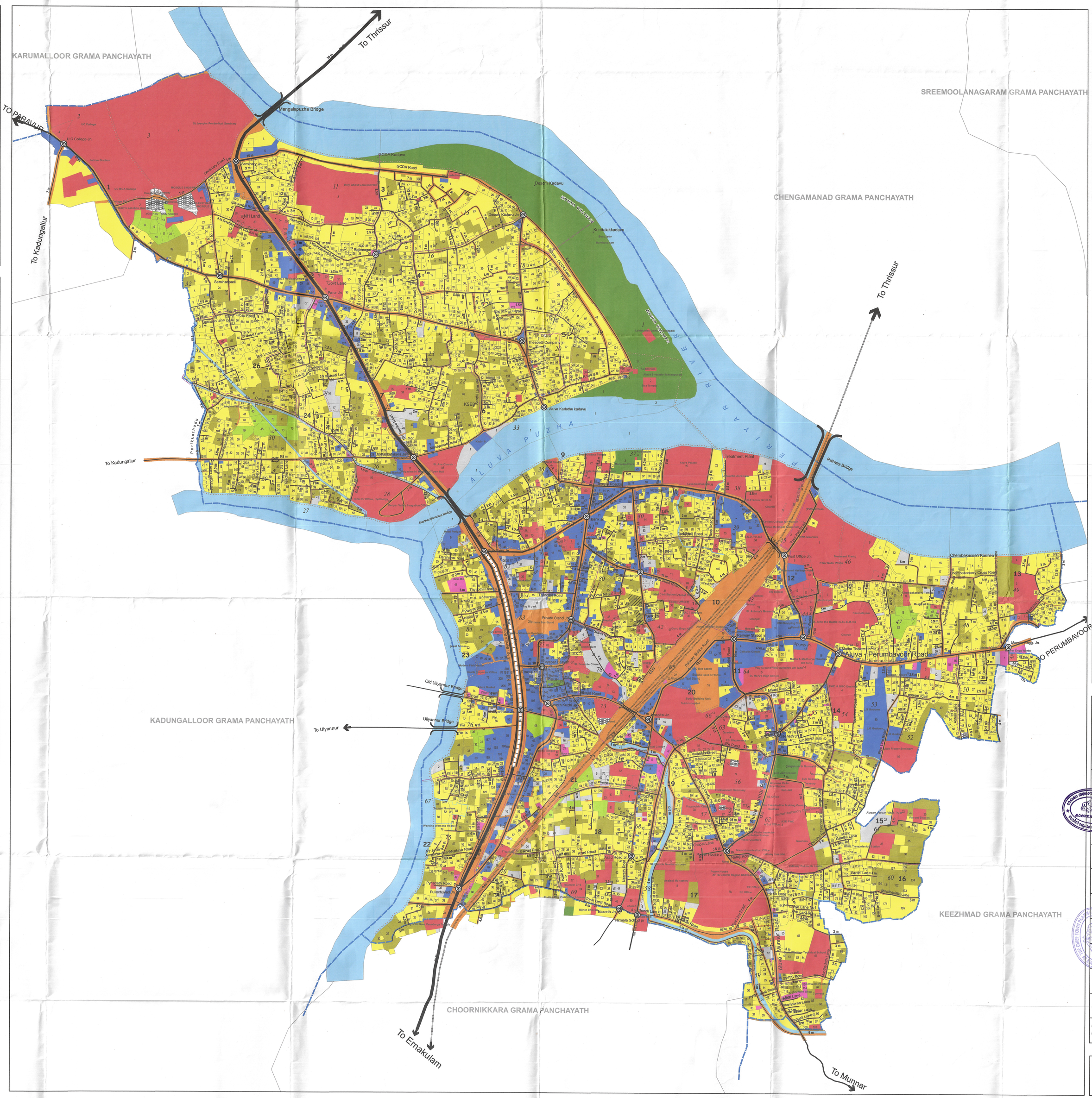


# MASTER PLAN
# for
# ALUVA MUNICIPALITY

## EXISTING LANDUSE - 2010-M.P/01

**LEGEND**

- Town Boundary
- Ward Boundary
- Block Boundary
- Survey Boundary

**Existing Landuse**

- Residential
- Commercial
- Industry
- Public & Semipublic
- Park & Open Space
- Traffic & Transportation
- Mixed crop (Active)
- Mixed crop (Non Active)
- Coconut
- Burial ground/Crematorium
- Paddy (uncultivated)
- Vacant Land
- Water Body

**Existing Road width in 'm'**

- 1 to 5
- 5 to 8
- 8 to 12
- 12 to 18
- >18
- Fly Over
- Railway
- Junctions
- Bridge

0 60 120 240 360 480
Meters

SCALE: 1 : 5000

| DEPARTMENT OF TOWN AND COUNTRY PLANNING | |
|---|---|
| REGIONAL TOWN PLANNING OFFICE ERANAKULAM | |
| DRAFTSMAN | |
| ASST. TOWN PLANNER | |
| DEPUTY TOWN PLANNER | |
| TOWN PLANNER | 29/9/22 |
| SENIOR TOWN PLANNER | |
| OFFICE OF THE CHIEF TOWN PLANNER THIRUVANANTHAPURAM | |
| ASST. TOWN PLANNER | |
| DEPUTY TOWN PLANNER | |
| TOWN PLANNER | |
| SENIOR TOWN PLANNER | |
| ADDITIONAL CHIEF TOWN PLANNER | |
| CHIEF TOWN PLANNER (Planning) | 20/11/2023 |

ALUVA MUNICIPALITY

MUNCIPAL OFFICE ALUVA

CHAIRMAN

SECRETARY

LOCAL SELF GOVERNMENT DEPARTMENT

ADDITIONAL CHIEF SECRETARY TO GOVERNMENT

Sarada Muraleedharan IAS
Additional Chief Secretary
Local Self Government Department
Government Secretariat
Thiruvananthapuram.