MASTER PLAN FOR KARUNAGAPPALLY TOWN

EXISTING LANDUSE MAP - 2012

MAP - 20 -



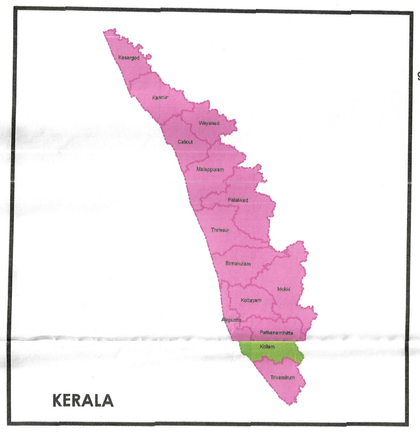

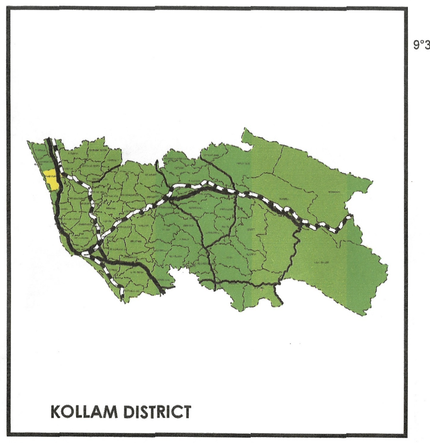

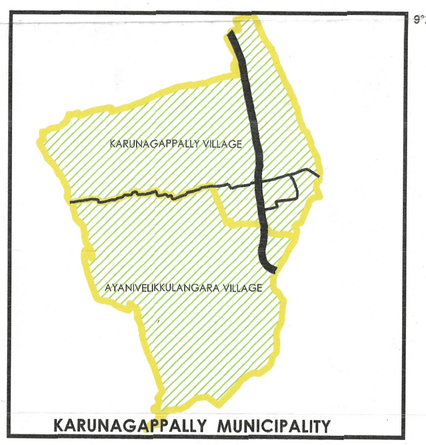

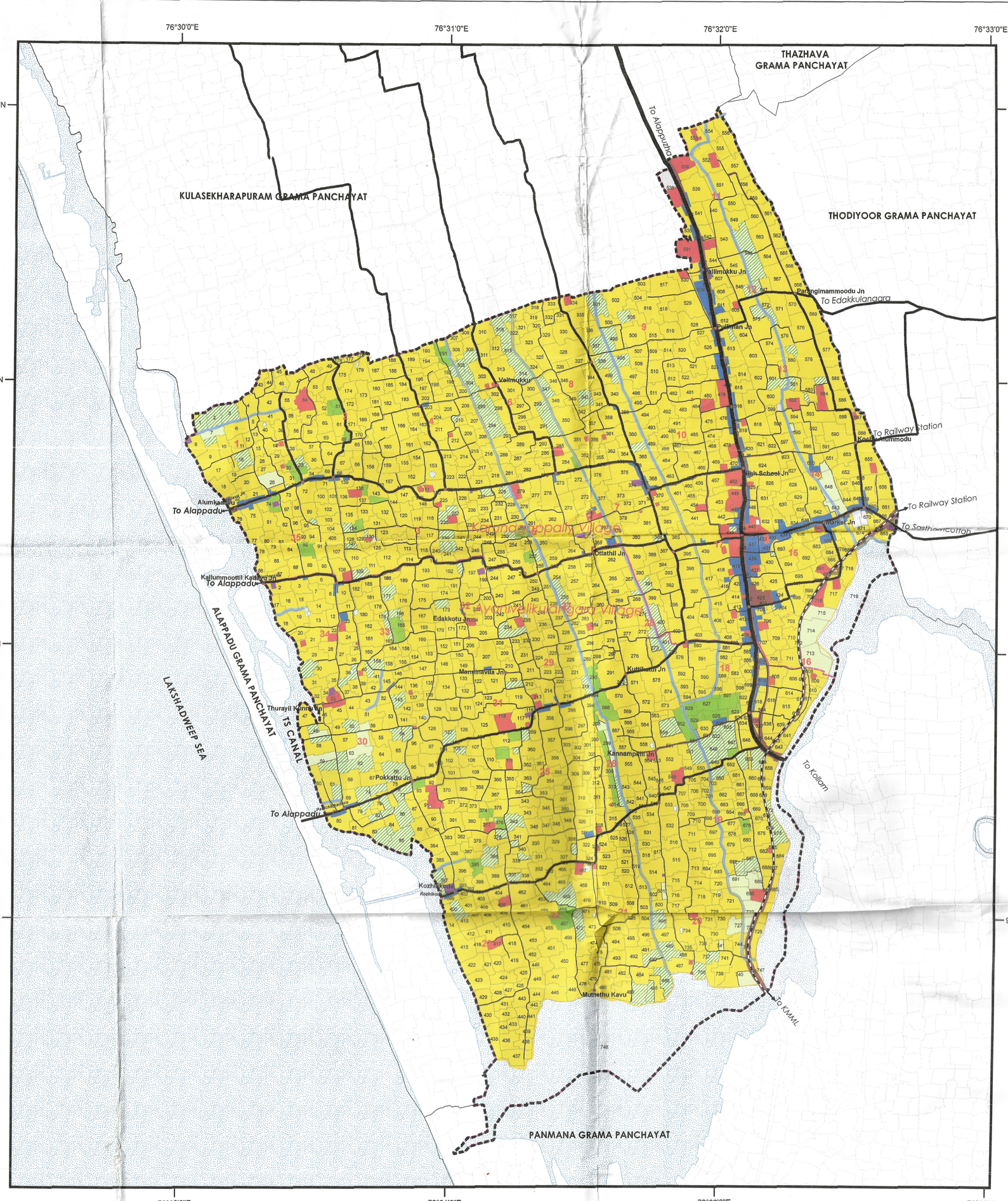

Legend

- Municipal Boundary
- Village Boundary
- Ward Boundary
- Survey Boundary
- NH
- Major Roads
- Other Roads
- Railway (not in use)
- Streams

Landuse

- Residential
- Commercial
- Industrial
- Public & Semipublic
- Transportation
- Paddy
- Dry Agriculture
- Vacant Land
- Marshy Land
- Waterbodies

Scale 1:15,000

0.5 0.4 0.3 0.2 0.1 0 0.5 1 Kilometers

N W E S

OFFICE OF THE TOWN PLANNER KOLLAM	KARUNAGAPPALLY MUNICIPALITY
ASST.TOWN PLANNER	SECRETARY
DEPUTY TOWN PLANNER	KARUNAGAPPALLY MUNICIPALITY
TOWN PLANNER	
THIRUVANANTHAPURAM	
ASST.TOWN PLANNER / DEPUTY TOWN PLANNER	
TOWN PLANNER	CHAIRMAN
SENIOR TOWN PLANNER	
CHIEF TOWN PLANNER (PLANNING)	

LOCAL SELF GOVERNMENT DEPARTMENT

Addl. Chief Secretary to Government

JOSE. IAS
Additional Chief Secretary to Government
Local Self Government Department
Government Secretariat
Thiruvananthapuram