MASTER PLAN FOR VATAKARA TOWN

EXISTING LAND USE - 2011

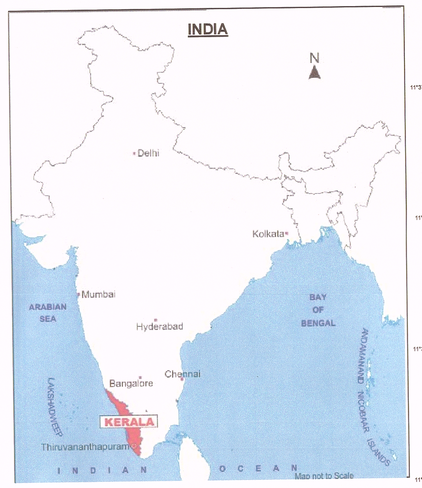

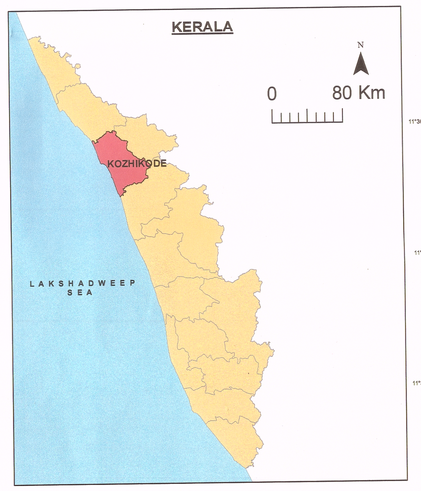



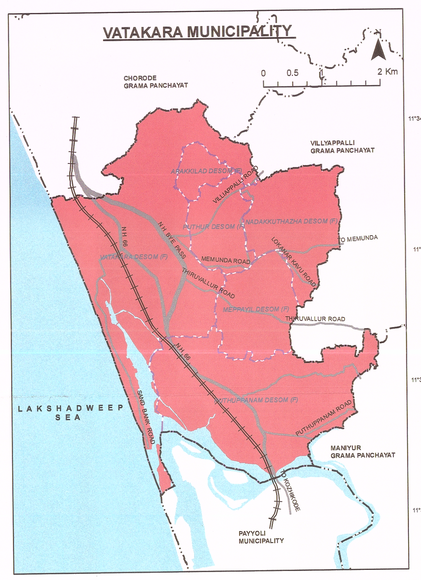



SCALE 1:10,000

0 100 200 400 600 800 1,000 Metres

LEGEND

- MUNICIPAL BOUNDARY/ MASTER PLAN BOUNDARY
- DESOM BOUNDARY
- SURVEY BOUNDARY
- RAILWAY LINE
- JUNCTION

LANDUSE

- RESIDENTIAL AREA
- COMMERCIAL USE
- INDUSTRIAL USE
- PUBLIC AND SEMI PUBLIC
- RELIGIOUS AND CEMETERIES
- PARKS AND PLAY GROUND
- COCONUT FIELD
- CONVERTED PADDY FIELD
- PADDY FIELD
- PADDY FIELD/COCONUT
- MANGROVES
- CASHEWNUT PLANTATION
- RUBBER PLANTATION
- TRANSPORT USE
- EXISTING ROAD
- RAILWAY
- VACANT LAND
- WASTE DISPOSAL
- WATER LOGGED AREA
- WATER BODY

DEPARTMENT OF TOWN AND COUNTRY PLANNING

OFFICE OF THE TOWN PLANNER, KOZHIKODE

DRAFTSMAN — SHIBIN T PAYYAL

ASSISTANT TOWN PLANNER — RAJEEV P.M

DEPUTY TOWN PLANNER — Dr. Mitra Ravi

TOWN PLANNER

OFFICE OF THE CHIEF TOWN PLANNER, THIRUVANANTHAPURAM

ASSISTANT TOWN PLANNER

DEPUTY TOWN PLANNER

TOWN PLANNER

SENIOR TOWN PLANNER

CHIEF TOWN PLANNER (PLANNING)

VATAKARA MUNICIPALITY

VATAKARA MUNICIPALITY Date..... VATAKARA

SECRETARY

CHAIRMAN

LOCAL SELF GOVERNMENT DEPARTMENT

T.K. JOSE, IAS
Additional Secretary to Government
Government Secretariat
Thiruvananthapuram

ADDITIONAL CHIEF SECRETARY TO GOVERNMENT

1:1,000,000