MASTER PLAN FOR
THIRUVALLA TOWN
EXISTING LAND USE MAP - 2010

MAP No - 1

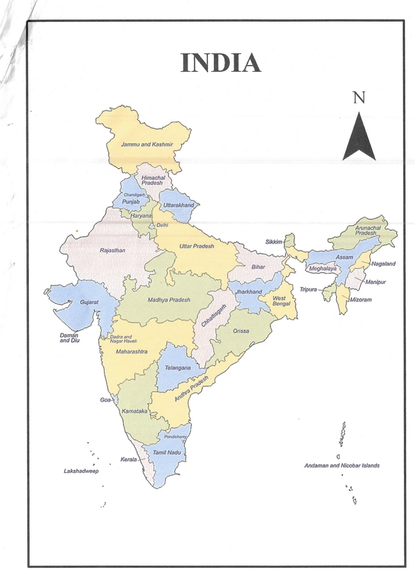

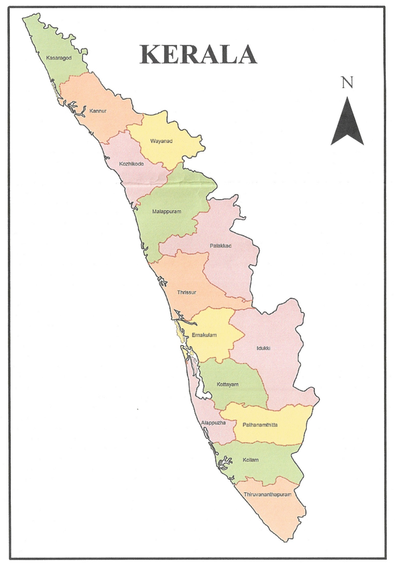



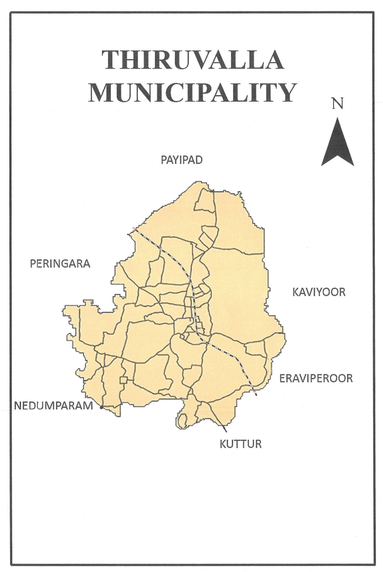

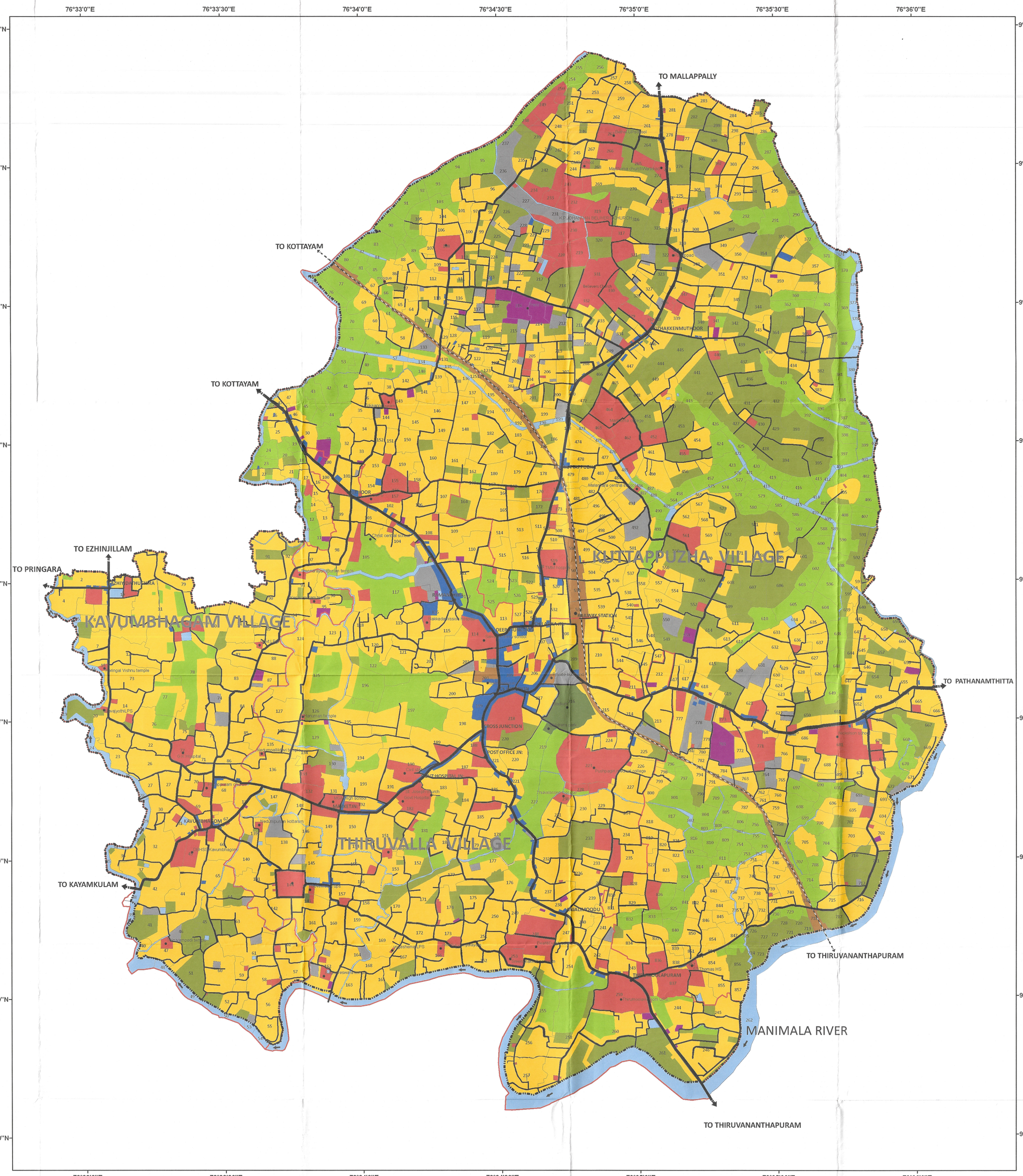
76°33'0"E
76°33'30"E
76°34'0"E
76°34'30"E
76°35'0"E
76°35'30"E
76°36'0"E
9°25'30"N
9°25'0"N
9°24'30"N
9°24'0"N
9°23'30"N
9°23'0"N
9°22'30"N
9°22'0"N
9°21'30"N
TO MALLAPPALLY
TO KOTTAYAM
TO KOTTAYAM
TO EZHINJILLAM
TO PRINGARA
TO KAYAMKULAM
TO PATHANAMTHITTA
TO THIRUVANANTHAPURAM
TO THIRUVANANTHAPURAM
KAVUMBHAGAM VILLAGE
KUTTAPPUZHA VILLAGE
THIRUVALLA VILLAGE
MANIMALA RIVER
VALLAMKULAM
THIRUVALLA
KAVUMBHAGAM
KUTTAPPUZHA
KIZHAKKENMUTHOOR
PUSHPAGIRI
RAILWAY STATION
CROSS JUNCTION
POST OFFICE JN.
KAVUMBHAGAM PO
KUTTAPPUZHA PO
THIRUVALLA PO
Bethesda Church
Mar Thoma Church
Christ Central School
Bethesda Central School
Bethesda Hospital
Mar Thoma HS
Thirumoolapuram Temple
Sree Vallabha Temple
Sree Vallabha Temple Auditorium
Sree Vallabha College
Sree Vallabha HS
Sree Vallabha Temple Pond
Sree Vallabha Temple Pond Auditorium
Sree Vallabha Temple Pond Auditorium
Sree Vallabha Temple Pond Auditorium