MASTER PLAN FOR PATHANAMTHITTA TOWN
EXISTING LAND USE MAP 2023 (MP/01)

INDIA

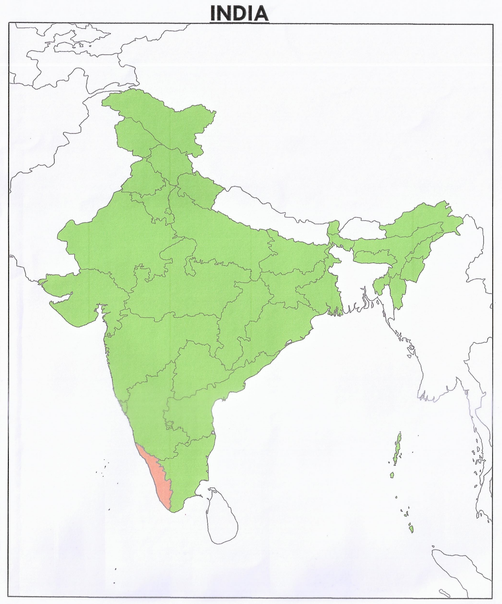

KERALA

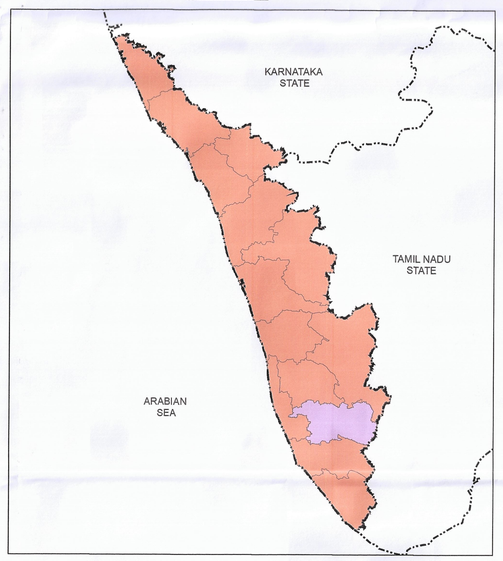

PATHANAMTHITTA DISTRICT

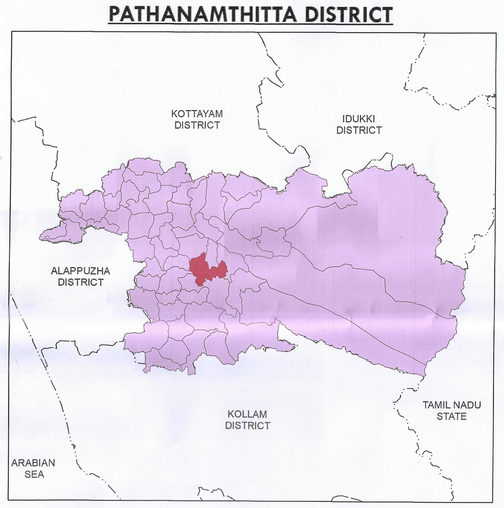

PATHANAMTHITTA MUNICIPALITY

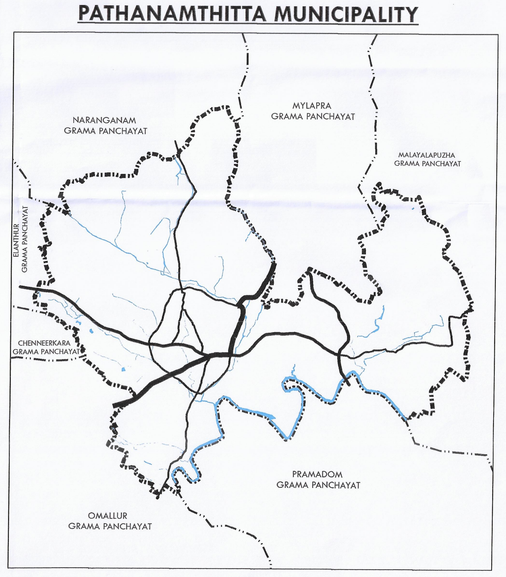

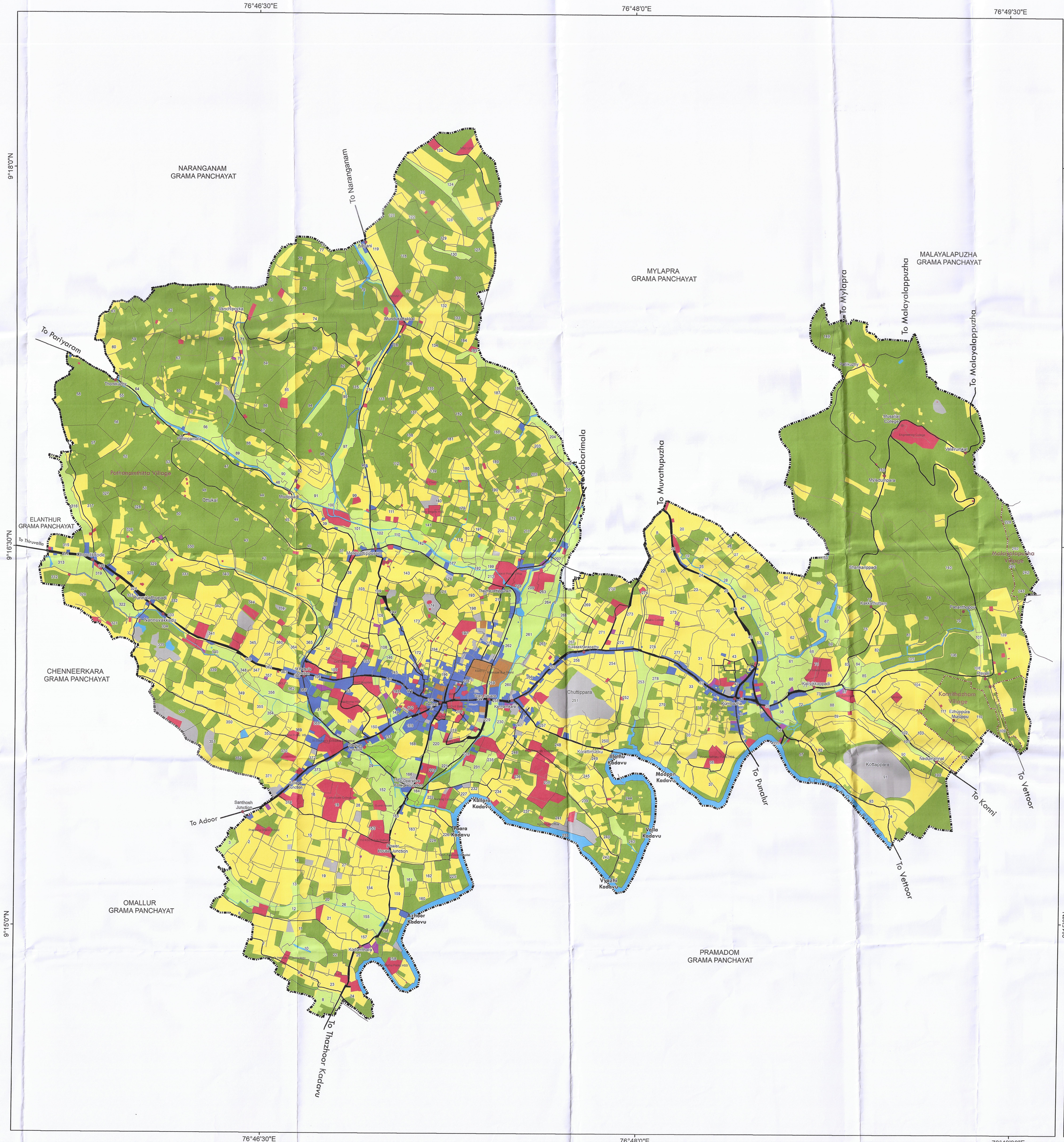

Legend

- Junction
- Scheme Boundary
- Village/Taluk Boundary
- Survey Boundary
- Major Road Network
- Other Roads
- Residential Use
- Commercial USe
- Public & Semi-Public Use
- Industrial Use
- Traffic & Transportation Use
- Park & Open Space
- Low Lying Wetland /Environmentally Sensitive Area
- Dry Agriculture Use
- Sacred Groves
- Vacant/Rocky Area
- Water body

0 1.75 3.5 7 Kilometers

Scale 1:10,000

PATHANAMTHITTA MUNICIPALITY

CHAIRPERSON

SECRETARY

OFFICE OF THE DISTRICT TOWN PLANNER
LSGD PLANNING, PATHANAMTHITTA

Draftsman

Assistant Town Planner

Deputy Town Planner

ARUN. G., B.Tech, M. Plan
Town Planner
LSGD Planning
Govt. of Kerala

Town Planner

OFFICE OF THE CHIEF TOWN PLANNER
LSGD PLANNING, THIRUVANANTHAPURAM

TPS

Assistant Town Planner

Deputy Town Planner

Town Planner

Senior Town Planner

Chief Town Planner (Planning)

LOCAL SELF GOVERNMENT DEPARTMENT

PRINCIPAL SECRETARY TO GOVERNMENT