MASTER PLAN FOR
PANDALAM TOWN
EXISTING LAND USE MAP - 2013



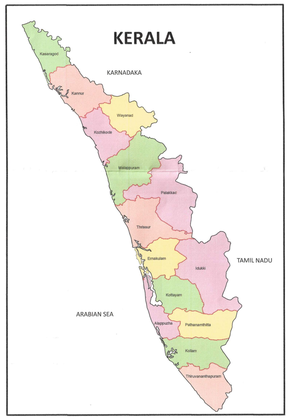

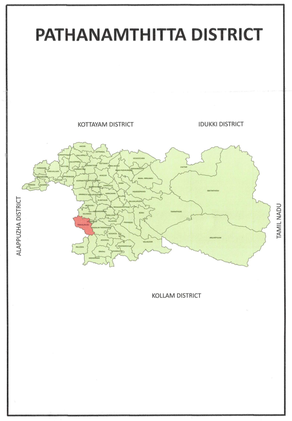



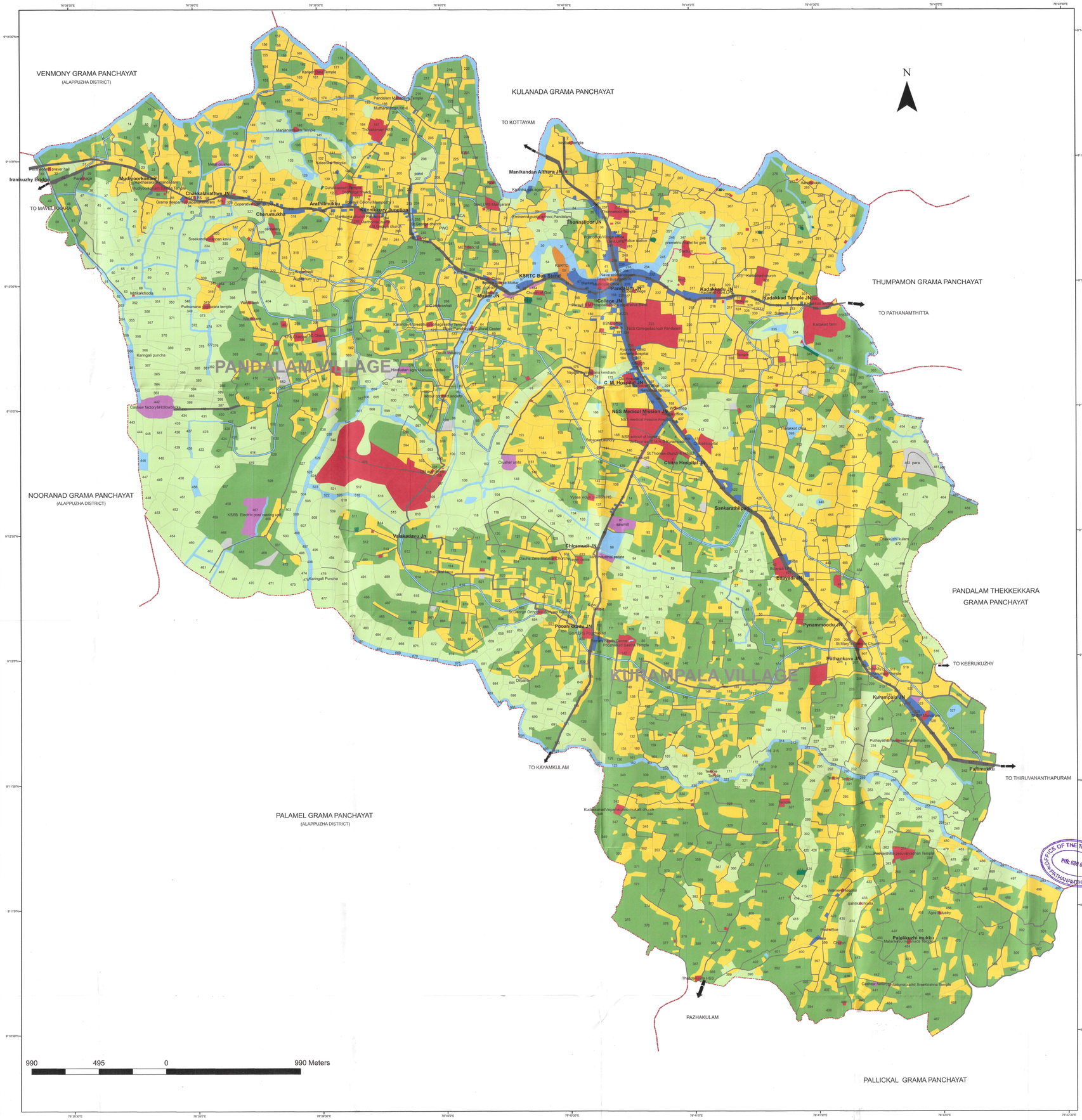

LEGEND

- MUNICIPAL BOUNDARY
- VILLAGE BOUNDARY
- SURVEY BOUNDARY
- STATE HIGHWAY
- PWD ROADS
- MUNICIPAL ROAD>=5M
- MUNICIPAL ROAD<5M
- COMMERCIAL USE
- DRY AGRICULTURE USE
- INDUSTRIAL USE
- SACRED GROVES
- PADDY FIELD AND WETLAND
- PUBLIC AND SEMI PUBLIC USE
- RESIDENTIAL USE
- TRANSPORTATION USE
- VACANT LAND
- WATER BODY/CANAL

DEPARTMENT OF TOWN & COUNTRY PLANNING	PANDALAM MUNICIPALITY
Office of the Town Planner Pathanamthitta	
Draftsman	
Assistant Town Planner	
Deputy Town Planner	Chairperson
Town Planner	
Office of the Chief Town Planner Thiruvananthapuram	
Assistant Town Planner	
Deputy Town Planner	
Town Planner	
Senior Town Planner	
Chief Town Planner (Planning)	Secretary

LOCAL SELF GOVERNMENT DEPARTMENT , GOVERNMENT OF KERALA

Additional Chief Secretary to Government