# MASTER PLAN FOR CHERTHALA TOWN

## EXISTING LANDUSE MAP - (MP/01)

SCALE 1:10000

0 1 km

N







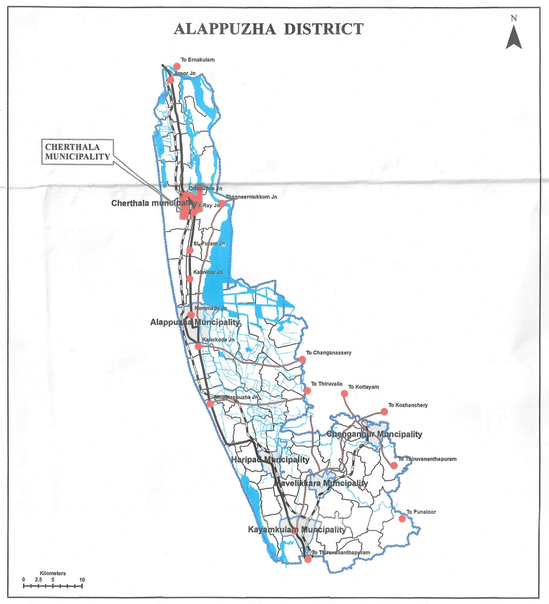


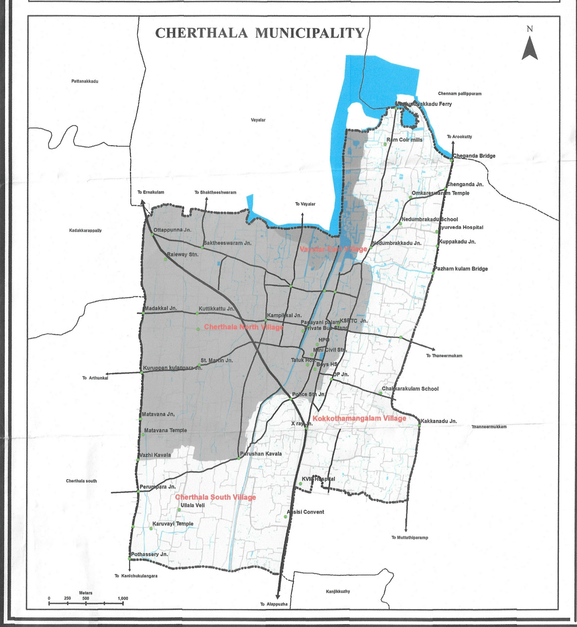


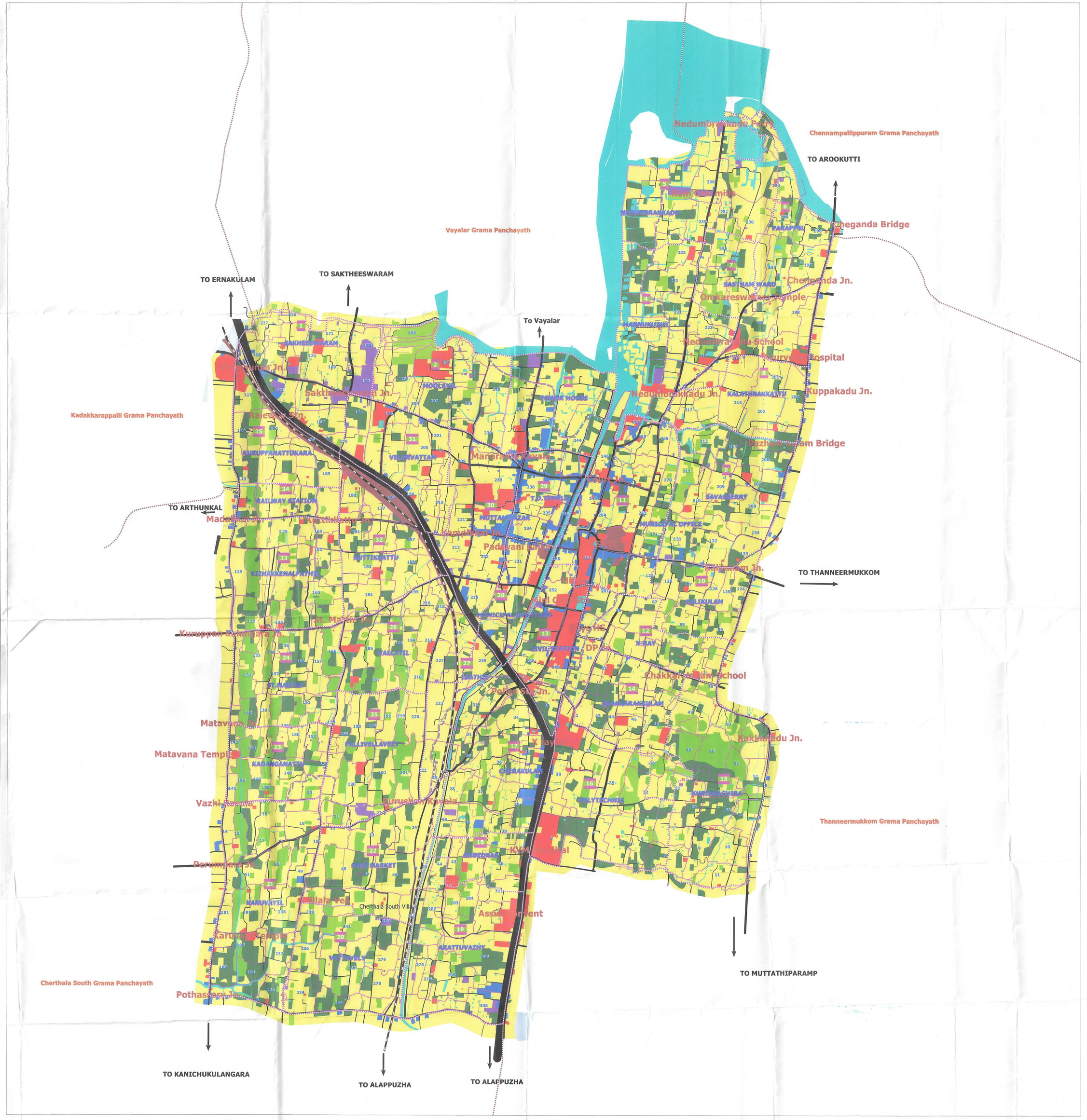


## LEGEND

- Survey boundary
- Village boundary
- Local body Boundary
- NH 66
- District roads
- Railway line

LANDUSE

- Residential
- Commercial
- Public & Semi Public
- Transportation
- Industrial
- Dry Cultivation
- Paddy
- Marshy land
- Park
- Water body

| LOCAL SELF GOVERNMENT DEPARTMENT (PLANNING) ALAPPUZHA DISTRICT | | CHERTHALA MUNICIPALITY |
|---|---|---|
| Draftsman | | |
| Assistant Town Planner | | |
| Deputy Town Planner | | |
| Town Planner | | Municipal Chairperson |
| LOCAL SELF GOVERNMENT DEPARTMENT (PLANNING) GOVERNMENT OF KERALA | | |
| Assistant Town Planner | | |
| Deputy Town Planner | | |
| Town Planner | | |
| Senior Town Planner | | |
| Chief Town Planner (Planning) | | Municipal Secretary |
| LOCAL SELF GOVERNMENT DEPARTMENT GOVERNMENT OF KERALA | | |

Special Secretary to Government