MASTER PLAN FOR CHAVAKKAD TOWN

EXISTING LANDUSE MAP - 2013
(MP/01)

INDIA

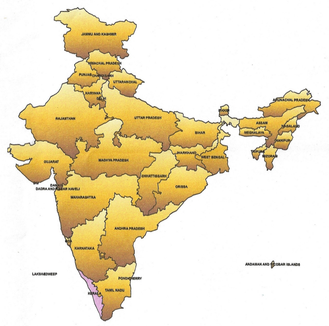

KERALA



THRISSUR DISTRICT

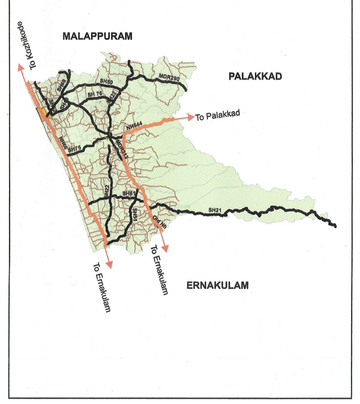

CHAVAKKAD TOWN

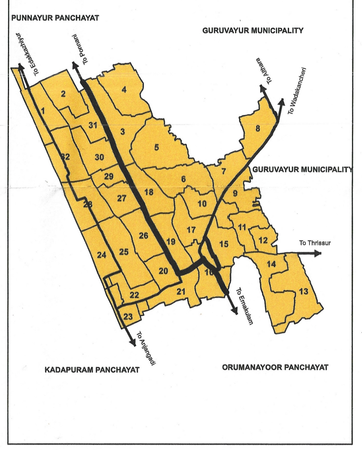

PUNNAYUR PANCHAYAT

GURUVAYUR MUNICIPALITY

GURUVAYUR MUNICIPALITY

KADAPURAM PANCHAYAT

ORUMANAYOOR PANCHAYAT

ARABIAN SEA

Chettuva Backwater

Manathala River

Mathrykayal thodu

Canoli Canal

Kurumali Canal

Kuttumulam Thodu

Kuttumulam Thodu

Kuttumulam Thodu

To Thrissur

To Ponnani

To Anjanagadi

To Ernakulam

To Wadakkanchheri

To Ahmed

Muthuvattur Jn

Athirthi Jn

Thiruvathra Jn

Puthiyara Jn

Punna Jn.

Avinippilly Jn

Kottavarathu Jn

Alumpadi Jn

Kozhikulangara Jn.

Govt.Hospital Jn.

North By pass Jn

Chavakkad Town Jn.

Bus stand Jn.

South Bypass Jn.

Palayur Church Jn.

Goburpadi Jn

Angadithazham Jn

Baby Road Jn

Mammiyur Jn.

Muthuvattur Jn

Kottavarathu Jn.

Thaikkadu Jn.

Thaikkadu Beach Jn.

Muthuvattur Jn

Muthuvattur Jn

Muthuvattur Jn